



Board Meeting Agenda
Tuesday, August 14th, 2018
7:00 PM at St. John's Episcopal Church
(combined meeting with Westpark NA)

Crime/Police – Officers Report - updates from our beat 6 police officer.

Fire - Officers Report: updates from our fire officers.

Guest Speakers: Westpark Village Center homes -- k. hovnanian homes - Edward A. Griffith

Call to order & Roll Call of board members present.
Acceptance of Minutes & Treasurer's Report

Committee Reports:
Planning; Schools; Activities; Neighborhood Watch; RCONA

Review or Old Business:

- **Movie In The Park – Festersen Park - August 25th -- Cars 3**
 - o **Pizza sales for our MITP, and other volunteers**
- **National Neighborhood Day – Sunday, September 16th, 2018**
 - o **Vendors and volunteers (we have our two food sponsors)**

New Business:

- **Commission and Committee Vacancies**
 - o **Grants Advisory Commission -- One Vacancy**
 - o **Board of Appeals -- One Vacancy**
 - o **Economic Development Advisory Committee -- One vacancy**
- **October meeting and Elections – guest speaker(s)**
- **Nominations for 2018-2019 NA boards - due by September 7, sign-up forms and notice on both NA websites**
- **Police Citizens Academy - September 17-20 and September 24-27 from 9:00 am to 12:00 pm – sign-up now**

Round Table

Adjournment

Next FFNA Public Meeting:

– Public Board Meeting: *Tuesday, September 11th, 2018 at 7:00 PM at TBA*

(see attachments for maps and other documentation) –

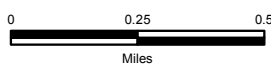
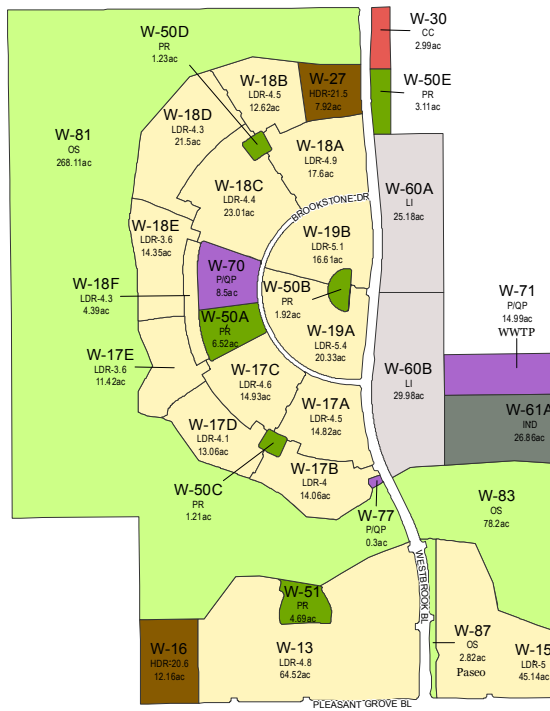
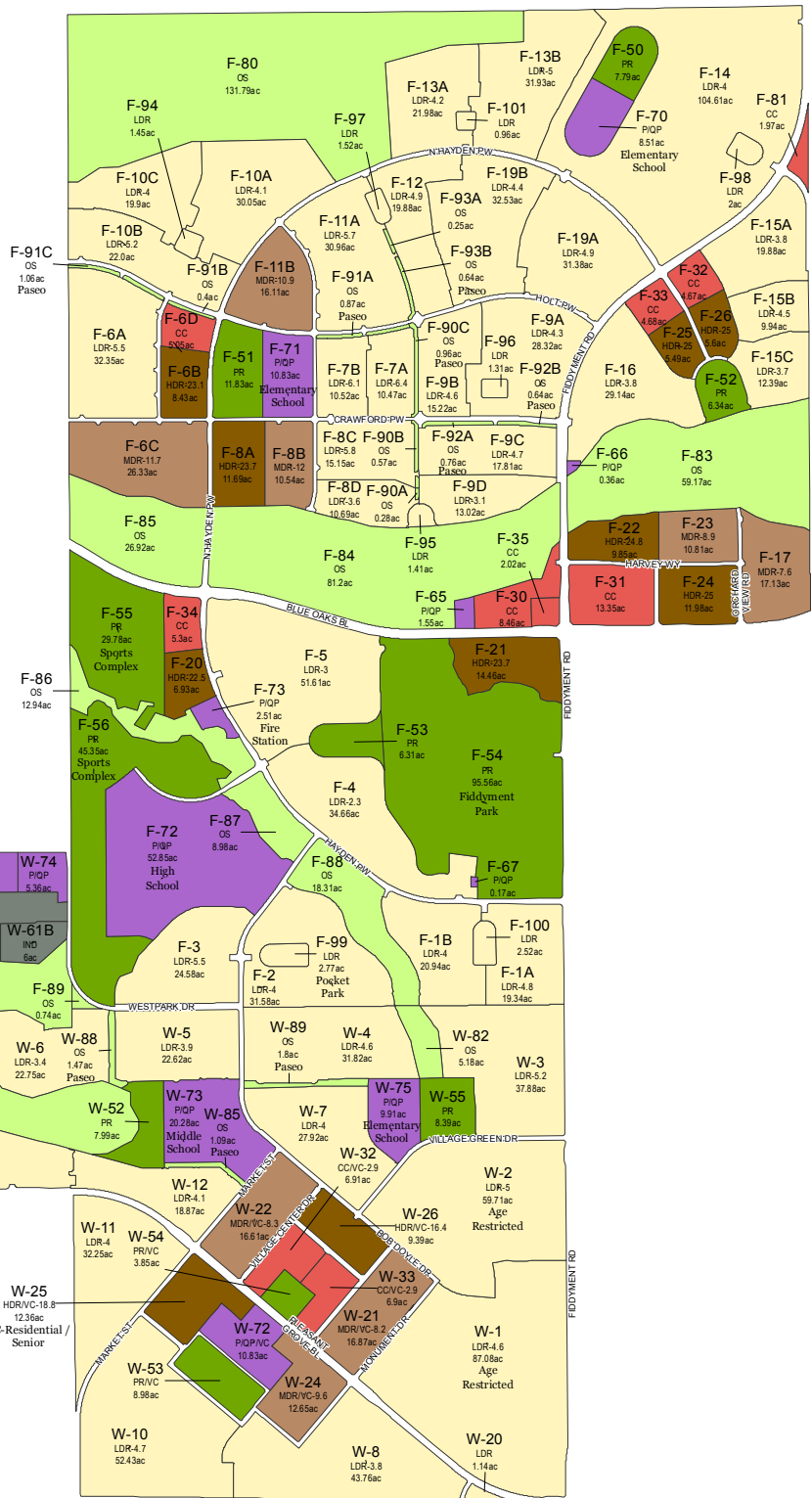
WRSP Land Use Plan 2017, Project Activity Summary (highlighted), Project Status By Address, Unscheduled Vacancies

WEST ROSEVILLE LAND USE PLAN

Figure 4-1

Land Use Designation	Acres
LDR	
Age Restricted	146.79
Pocket Park	13.94
Residential	1,352.61
MDR	
Residential	80.92
VC-Residential	46.13
HDR	
Residential	94.51
VC-Residential	9.39
VC-Residential / Senior	12.36
CC	
Commercial	48.49
VC-Commercial	13.81
LI	
Light Industrial	55.16
IND	
Industrial	32.86
OS	
Open Space	691.54
Paseo	13.44
Fiddymnt Park	95.56
Park	67.33
PR	
Sports Complex	75.13
VC-Park	8.98
VC-Village Green	3.85
Elementary School	37.75
Fire Station	2.51
High School	52.85
Middle School	20.28
PIQP	
Substation	1.55
VC-Church	10.83
Water Tank	5.36
Well	0.83
WWTP	14.99
ROW	
Right of Way	153.68

Totals: 3,163.43



Last Updated: May 4, 2017

New Submitted Projects Report

From: 07/23/2018 To: 07/27/2018

Opened Date	Project Name Project Description	Record #	Entitlements	Status	Project Address	Plan Area	Planner
7/23/2018	NIPA PCL CO-21, CO-31, CO-41 - Campus Oak Town Center Parcel Map <i>Request for a four lot Tentative Parcel Map for the Campus Oak Town Center.</i>	PL18-0279	SUBD1	Additional Info Required	1495 BLUE OAKS BL	NI	
7/23/2018	INFILL PCL 193 - Roseville Commons Remodel <i>Request for a Design Review Permit Modification to modify the exterior façade of an existing building, including modifications to landscaping and adding an outdoor seating area.</i>	PL18-0280	DRP-MOD	In Review	1701 SANTA CLARA DR	IN	Shallow
7/23/2018	SRSP PCL 1 - Ivoska Front Yard Fence <i>Request for an Administrative Permit to reduce the required front yard setback from 20 feet to 6 feet for a fence.</i>	PL18-0282	AP	In Review	1616 ORVIETTO DR	SR	
7/26/2018	NWRSP PCL 11A - Artis Senior Living of Roseville <i>Request for a Design Review Permit to allow the construction of a 72-bed memory care facility, with associated parking, lighting, and landscaping.</i>	PL18-0286	DRP	In Review	1260 PLEASANT GROVE BL	NW	
7/26/2018	NCRSP PCL 40 - VillaSport Sales Trailer <i>Request for an Administrative Permit to operate a sales trailer within the parking lot area of the VillaSport Athletic Club and Spa project under construction at 291 Conference Center Drive, applicant seeks the temporary installation of approximately 3,600 SF mobile office trailers with decking and ADA-accessibility ramp to use as temporary administrative and membership sales offices for VillaSport for a duration of 6-11 months.</i>	PL18-0288	AP	Additional Info Required	291 CONFERENCE CENTER DR	NC	
7/27/2018	NERSP PCL 17 - Golfland Sunsplash Rocketblast Slide <i>Request for a Design Review Permit Modification and Conditional Use Permit Modification to construct a new waterslide and a 1,795 square foot addition to a snack bar kitchen.</i>	PL18-0290	CUP-MOD, DRP-MOD	Open	1893 TAYLOR RD	NE	

Current Projects Detail

From: 01/01/2000 To: na

Record #	Status	Opened Date	Assigned Date	PEM Date	Completed Date	Planner	Entitlements	Latest Action	Approving Body	Action Date
----------	--------	-------------	---------------	----------	----------------	---------	--------------	---------------	----------------	-------------

850 ALL AMERICA CITY BL (Plan Area: IN)

PL17-0136	In Review	5/18/17	5/18/17	5/31/17		Ogden	PS-MISC			
-----------	-----------	---------	---------	---------	--	-------	---------	--	--	--

Project Name: Placer County Fairgrounds Event Center

Description: Placer Valley Tourism (PVT) proposes to improve a portion of the Placer County Fairgrounds (Fairgrounds) site located southwest of the Washington Boulevard and Junction Boulevard intersection in the City of Roseville with the Placer County Fairgrounds Event Center (PCFEC) project. The PCFEC project includes demolition of Lauppe Hall, construction of an initial 130,000 square foot (sf) event center/indoor sports facility with the potential for future expansion to 190,000+ sf, and 4,000+ sf culinary building; site improvements (landscaping, parking); and roadway improvements.

1298 ANTELOPE CREEK DR (Plan Area: NC)

PL16-0419	In Review	11/28/16	11/28/16			LeBeau				
-----------	-----------	----------	----------	--	--	--------	--	--	--	--

Project Name: NCRSP PCL 46 Pearl Creek Apts Development Agreement Review

Description: Annual Development Agreement Review

102 ATKINSON ST (Plan Area: IN)

PL15-0401	Open	11/16/15	11/16/15			Bitter	PS-ZI			
-----------	------	----------	----------	--	--	--------	-------	--	--	--

Project Name: INFILL PCL 209 - Auto dealership overflow vehicle storage

Description: Request to store overflow vehicles on an existing commercial parking lot; Per Greg Bitter, this use is permitted without entitlements.

6300 CAMPUS DR (Plan Area: NI)

PL18-0192	In Review	5/21/18	6/11/18			Vockel	AP-UAT MPP-S2 SUBD2			
-----------	-----------	---------	---------	--	--	--------	---------------------------	--	--	--

Project Name: NIPA PCL CO-12 - Campus Oaks CO-12

Description: The proposal is for a small-lot tentative subdivision map and MPP Stage 2 to create 44 single-family residential lots. An Administrative Permit is also requested to allow the transfer of twelve (12) residential units of which nine (9) units will be transferred from parcel CO-6 and that three (3) units be transferred from parcel CO-3 to the proposed project (CO-12).

Current Projects Detail

From: 01/01/2000 To: na

Record #	Status	Opened Date	Assigned Date	PEM Date	Completed Date	Planner	Entitlements	Latest Action	Approving Body	Action Date
----------	--------	-------------	---------------	----------	----------------	---------	--------------	---------------	----------------	-------------

1601 CARDINAL WY (Plan Area: IN)

PL17-0154	In Review	6/15/17	6/28/17			McColl	GPA1 RZ1			
-----------	-----------	---------	---------	--	--	--------	-------------	--	--	--

Project Name: INFILL PCL 55 - Rezone/GPA - Cardinal Way and Loretto Drive

Description: Request to rezone nine (9) existing Single Family Residential (R1) lots to General Commercial (GC), and a request for a General Plan Amendment to change the land use designation from Low Density Residential-4.6 units per acre (LDR-4.6) to General Commercial (GC).

1001 CREEKSIDE RIDGE DR (Plan Area: NC)

PL18-0060	In Review	2/23/18	5/17/18	6/20/18		Gold	GPA1 MPP-S2 RZ1 SPA1 TP1 LLA MPP-MOD	Scheduled	Project Evaluation Meeting (PEM)	6/20/18
-----------	-----------	---------	---------	---------	--	------	--	-----------	----------------------------------	---------

Project Name: NCRSP PCL 95 & 98A - Creekside C6 Retail

Description: The project involves two (2) parcels at the corner of Roseville Parkway and Creekside Ridge Drive. A Major Project Permit Modification to the Creekside Center is requested to include an existing 1.17-acre open space parcel; a Major Project Permit Stage 2 to approve the design of three (3) buildings totaling 12,500 square feet and associated parking lot improvements on the 2 parcels, totaling 2.21 acres. The corner parcel is proposed to be a 4,500 sf jewelry retail store with a second 2,000 sf building for the jeweler's offices. The third building is a 6,000 sf shop building that could accommodate retail, food or general office uses. A Rezone is requested to change the zone of Parcel 2 to Regional Commercial and a General Plan & Specific Plan Amendment to change the land use designation from Open Space to Regional Commercial. A Lot Line Adjustment is also requested.

160 DIAMOND CREEK PL (Plan Area: NR)

PL18-0106	In Review	3/30/18	7/26/18			Hocker	DRP-RS GPA1 MPP-MOD RZ1 SPA1 SUBD2			
-----------	-----------	---------	---------	--	--	--------	---	--	--	--

Current Projects Detail

From: 01/01/2000 To: na

Record #	Status	Opened Date	Assigned Date	PEM Date	Completed Date	Planner	Entitlements	Latest Action	Approving Body	Action Date
----------	--------	-------------	---------------	----------	----------------	---------	--------------	---------------	----------------	-------------

Project Name: NRSP PCL DC-30 & DC-33 - Diamond Creek Residential

Description: A General Plan Amendment to change the land use designation of 5.14 acres from Community Commercial (CC) to Medium Density Residential (MDR); a Specific Plan Amendment to change the North Roseville Specific Plan to amend the boundaries of Parcels DC 30 & 33, and to change DC-33 from CC to MDR; a Rezone to change the zoning designation of 5.14 acres from CC/SA-NR to RS/DS-NR; a Major Project Permit Modification (MPPMOD) to decrease the amount of Community Commercial (CC) development from the currently approved 124,188 SF to 62,000 SF and to allow for the development of 57 small lot single-family residential units; a Tentative Map to create one parcel at the northern portion of the site which would maintain the current commercial and office uses and to create 57 small lot residential parcels along the eastern and southern portions of the site; a Design Review Permit for a Residential Subdivision to approve elevations and lot designs for the 57 units of MDR product, and a Tree Permit to authorize the removal of native oak trees.

1017 DOUGLAS BL (Plan Area: IN)

PL18-0006	In Review	1/9/18	5/1/18	2/14/18	Hocker	AP-PR	Need to Schedule	Planning Commission
						VM	Need to Schedule	Planning Commission
						DRP	Need to Schedule	Planning Commission

Project Name: INFILL PCL 187 - Drive-Thru Coffee Kiosk

Description: Request for a Design Review Permit to construct an 800 sf drive thru coffee kiosk and associated improvements, an Administrative Permit for a five (5) space parking reduction, and a Voluntary Merger to merge two (2) existing lots into one (1) lot for development.

1811 DOUGLAS BL (Plan Area: IN)

PL18-0203	In Review	6/1/18	6/5/18		Morales	AP		
-----------	-----------	--------	--------	--	---------	----	--	--

Project Name: INFILL PCL 194 - Norcal Recycling

Description: Request for an Administrative Permit to operate a recycling center in the rear of the Placer Center shopping center. The operations will take place in an 8' x 8' x 20' container.

415 EAST ST (Plan Area: IN)

PL17-0036	In Review	2/3/17	2/10/17	3/22/17	Wiley	SUBD2		
						TP2		

Project Name: INFILL PCL 35, 32B - East Street Subdivision

Description: Tentative Subdivision Map to construct a 10 residential subdivision and Tree Permit.

Current Projects Detail

From: 01/01/2000 To: na

Record #	Status	Opened Date	Assigned Date	PEM Date	Completed Date	Planner	Entitlements	Latest Action	Approving Body	Action Date
----------	--------	-------------	---------------	----------	----------------	---------	--------------	---------------	----------------	-------------

6834 FIDDYMENT RD (Plan Area: SV)

PL15-0409 In Review 11/18/15 11/18/15 McColl PSPP

Project Name: Villages at Sierra Vista PSPP

Description: Establish locations and designs for monument signs and temporary ladder signs. Total of six (6) monument signs and twenty (20) ladder signs.

7501 FOOTHILLS BL (Plan Area: NI)

PL17-0233 Open 8/18/17 8/18/17 Mangino

Project Name: TSI Yearly Inspections

Description: TSI Yearly Inspections for Tool LPH2TF_ML

1248 GALLERIA BL (Plan Area: NC)

PL18-0264 In Review 7/11/18 7/27/18 Shallow MPP-ADM

Project Name: NCRSP PCL 36 - Burlington Facade Remodel

Description: Request to allow minor facade improvements to an existing tenant space within the Creekside Ridge center. The space will be occupied by Burlington. Scope of work includes changing the existing canopy color and modifying the parapet to a flat roof.

262 GIBSON DR (Plan Area: NC)

PL18-0258 In Review 6/29/18 7/17/18 Gold MPP-MOD

Project Name: NCRSP PCL 40 - Highland Village Modification

Description: Request for an MPP Stage 1 Modification for the Highland Village. Revision to master site plan including Building 2 change of use, addition of parking, reconfiguration of building pads and trash enclosures. Scope is limited to site plan revisions and no building design or construction is proposed.

1616 ORVIETTO DR (Plan Area: SR)

PL18-0282 In Review 7/23/18 AP

Project Name: SRSP PCL 1 - Ivoska Front Yard Fence

Description: Request for an Administrative Permit to reduce the required front yard setback from 20 feet to 6 feet for a fence.

Current Projects Detail

From: 01/01/2000 To: na

Record #	Status	Opened Date	Assigned Date	PEM Date	Completed Date	Planner	Entitlements	Latest Action	Approving Body	Action Date
----------	--------	-------------	---------------	----------	----------------	---------	--------------	---------------	----------------	-------------

990 PLEASANT GROVE BL (Plan Area: NC)

PL17-0308	In Review	10/25/17	11/6/17			McColl	AP-PR			
-----------	-----------	----------	---------	--	--	--------	-------	--	--	--

Project Name: NCRSP PCL 41 - Veterans' Plaza Retail Parking Reduction

Description: Request to reduce the number of parking spaces needed from 58 to 46 for the anchor retail tenant located within Veteran's Plaza.

1260 PLEASANT GROVE BL (Plan Area: NW)

PL18-0286	In Review	7/26/18					DRP			
-----------	-----------	---------	--	--	--	--	-----	--	--	--

Project Name: NWRSP PCL 11A - Artis Senior Living of Roseville

Description: Request for a Design Review Permit to allow the construction of a 72-bed memory care facility, with associated parking, lighting, and landscaping.

1035 ROSEVILLE PW (Plan Area: NC)

PL18-0176	In Review	5/4/18	5/15/18			Vockel	DRP-MOD			
-----------	-----------	--------	---------	--	--	--------	---------	--	--	--

Project Name: NCRSP PCL 44 - Broadstone Independent Living Modification

Description: Request for a Design Review Permit Modification for the Broadstone Senior Apartments project, Design Review Permit (PL 17-0132) approved by the Planning Commission on October 12, 2017. The DRPMOD is requested to change the use of the site from age-restricted multi-family apartments to an independent living facility and for minor adjustments to the building footprint, and site (parking configuration, amenities, and landscaping).

1701 SANTA CLARA DR (Plan Area: IN)

PL18-0280	In Review	7/23/18	7/26/18			Shallow	DRP-MOD			
-----------	-----------	---------	---------	--	--	---------	---------	--	--	--

Project Name: INFILL PCL 193 - Roseville Commons Remodel

Description: Request for a Design Review Permit Modification to modify the exterior façade of an existing building, including modifications to landscaping and adding an outdoor seating area.

4280 SANTUCCI BL (Plan Area: SV)

PL18-0266	In Review	7/13/18	7/16/18			Vockel	AP-UAT SUBD3			
-----------	-----------	---------	---------	--	--	--------	-----------------	--	--	--

Current Projects Detail

From: 01/01/2000 To: na

Record #	Status	Opened Date	Assigned Date	PEM Date	Completed Date	Planner	Entitlements	Latest Action	Approving Body	Action Date
----------	--------	-------------	---------------	----------	----------------	---------	--------------	---------------	----------------	-------------

Project Name: SVSP PCL WB-20, 21, 22 & 23 - Westbrook Phase 3 Small Lot Map

Description: Westbrook Phase 3 Small Lot Tentative Subdivision Map (SVSP Parcels WB-20, 21, 22 & 23) - SLTM to subdivide existing large lot parcels into 249 residential lots and Administrative Permit to transfer units among various Westbrook parcels.

1836 SIERRA GARDENS DR, SUITE 100 (Plan Area: IN)

PL17-0367	In Review	12/18/17	1/3/18	2/21/18		McColl	CUP	Scheduled	Planning Commission	8/9/18
-----------	-----------	----------	--------	---------	--	--------	-----	-----------	---------------------	--------

Project Name: INFILL PCL 240 - Tarbiya Institute

Description: Request for a Conditional Use Permit to change use type from Office to Community Assembly.

6710 STANFORD RANCH RD (Plan Area: NC)

PL18-0097	In Review	3/19/18	4/2/18			Shallow	DRP-MOD			
-----------	-----------	---------	--------	--	--	---------	---------	--	--	--

Project Name: NCRSP PCL 34C - McDonald's Remodel

Description: Request for a Design Review Permit Modification to remodel the exterior facade of the existing McDonald's and improve the existing landscaping.

2001 STRAUCH DR (Plan Area: IN)

PL15-0104	In Review	4/21/15	10/15/15			Hocker	CUP			
-----------	-----------	---------	----------	--	--	--------	-----	--	--	--

Project Name: INFILL PCL 196 - New 69' monopine

Description: Request to construct new 69' monopine within a 40'x40' equipment pad

1020 SUNDOWN WY (Plan Area: IN)

PL18-0136	In Review	4/4/18				Morales	MDRP			
-----------	-----------	--------	--	--	--	---------	------	--	--	--

Project Name: INFILL PCL 226 & 304 - CRIHB Trellis

Description: Request for a Minor Design Review Permit to provide a trellis over the entry of an existing tilt-up structure.

111 SUNRISE AV (Plan Area: IN)

Current Projects Detail

From: 01/01/2000 To: na

Record #	Status	Opened Date	Assigned Date	PEM Date	Completed Date	Planner	Entitlements	Latest Action	Approving Body	Action Date
----------	--------	-------------	---------------	----------	----------------	---------	--------------	---------------	----------------	-------------

PL18-0194 In Review 5/22/18 6/13/18 Morales DRP-MOD

Project Name: INFILL PCL 191 - Sullivan Tire Store

Description: Request for a Design Review Permit Modification to construct a 456 sf tire store at an existing car dealership.

201 N SUNRISE AV (Plan Area: IN)

PL16-0293 In Review 8/26/16 9/23/16 Ogden SUBD1

Project Name: INFILL PCL 240 - Lot Split

Description: Parcel map to split an existing 15.3 acre parcel into two (2) parcels (7.0 and 8.3 acres). Property is fully improved with two buildings. Each new parcel will contain one of the existing buildings.

1850 TAYLOR RD (Plan Area:)

PL16-0349	In Review	10/7/16	10/13/16	11/8/17	Ogden	CUP-MOD	Scheduled	Planning Commission	8/9/18
						TP1	Scheduled	Planning Commission	8/9/18
						VM	Scheduled	Planning Commission	8/9/18
						DRP-MOD	Scheduled	Planning Commission	8/9/18

Project Name: NESP PCL 16 - Roseville Golfland East Parking Lot

Description: Request to construct an off-site parking lot for Roseville Sunsplash, including CUPMOD, DRPMOD, Tree Permit, and VM.

1893 TAYLOR RD (Plan Area: NE)

PL18-0290	Open	7/27/18			CUP-MOD
					DRP-MOD

Project Name: NERSP PCL 17 - Golfland Sunsplash Rocketblast Slide

Description: Request for a Design Review Permit Modification and Conditional Use Permit Modification to construct a new waterslide and a 1,795 square foot addition to a snack bar kitchen.

1910 TAYLOR RD (Plan Area: NE)

PL18-0257	In Review	6/29/18	7/17/18		Shallow	DRP-MOD
------------------	-----------	---------	---------	--	---------	---------

Current Projects Detail

From: 01/01/2000 To: na

Record #	Status	Opened Date	Assigned Date	PEM Date	Completed Date	Planner	Entitlements	Latest Action	Approving Body	Action Date
----------	--------	-------------	---------------	----------	----------------	---------	--------------	---------------	----------------	-------------

Project Name: NERSP PCL 20 - Fairfield Inn Porte Cochere Renovation

Description: Request for a Design Review Permit Modification to modify the existing 900 sf porte cochere at the Fairfield Inn hotel.

0 Temporary Address (Plan Area:)

PL17-0279	Open	9/25/17	9/25/17			Pease				
-----------	------	---------	---------	--	--	-------	--	--	--	--

Project Name: Amoruso Specific Plan

Description: Ongoing Annexation and 404 Permitting of the Specific Plan Area.

PL18-0199	In Review	5/30/18	5/31/18			Shallow	DRP	Withdrawn		6/6/18
-----------	-----------	---------	---------	--	--	---------	-----	-----------	--	--------

Project Name: SVSP PCL WB-4A & WB-4B - Westbrook Village 4 DRRS

Description: Request for Design Review for Residential Subdivision for 100 single-family units in Westbrook Village 4.

311 VERNON ST (Plan Area: DT)

PL15-0395	In Review	11/5/15	11/5/15			Hocker	OA			
-----------	-----------	---------	---------	--	--	--------	----	--	--	--

Project Name: Zoning Ordinance Amendment 2016: Floodplain Legislation

Description: A Zoning Ordinance Amendment to update the text and policies of the Floodway and Floodway Fringe Zones, and related text, consistent with the General Plan Update 2015: Floodplain Legislation (PL15-0053) project.

PL15-0447	Open	12/17/15	12/17/15			Wiley	GPA2			
-----------	------	----------	----------	--	--	-------	------	--	--	--

Project Name: Placer Valley Tourism Sports Complex

Description: Placer Valley Tourisms Sports complex project consisting of a 10 field artificial turf and lighted soccer complex and 3 buildings (field house building, maintenance building, and restroom building) totaling 9,829 square feet.
Project #155006

PL16-0057	Open	2/23/16	2/23/16			McColl	PS-MISC			
-----------	------	---------	---------	--	--	--------	---------	--	--	--

Project Name: CA Department of Fish & Wildlife Routine Maintenance Agreement

Description: Agreement with the CA Department of Fish & Wildlife to allow routine maintenance within streambeds.

Current Projects Detail

From: 01/01/2000 To: na

Record #	Status	Opened Date	Assigned Date	PEM Date	Completed Date	Planner	Entitlements	Latest Action	Approving Body	Action Date
PL16-0237	Open	7/7/16	7/7/16			Wiley	PS-MISC	Approved	City Council	2/15/17
<p>Project Name: Multi Hazard Mitigation Plan</p> <p>Description: Five year update of the MHMP and associated Mitigated Negative Declaration</p>										
PL16-0336	Open	9/28/16	9/28/16			Stewart	PS-GPA PS-MISC	Scheduled	City Council	2/15/17
<p>Project Name: General Plan Update and Climate Action Plan</p> <p>Description: Preparation of a Qualified Climate Action Plan, Comprehensive General Plan Update and associated environmental review.</p>										
PL16-0355	Open	10/18/16	10/18/16			Wiley	PS-MISC			
<p>Project Name: Placer Ranch - County Project Review</p> <p>Description: Placer Ranch - County Project Review (This file is for tracking purposes only.)</p>										
PL17-0085	Open	3/29/17	3/29/17			Wiley	PS-MISC	Scheduled	Planning Commission	5/11/17
<p>Project Name: Community Priorities Advisory Committee - CPAC</p> <p>Description: Staff will be working to facilitate meetings with the CPAC which is charged with determining if existing levels of service and programs provided by Fire, Police, Parks, and Recreation, and Public Works Development Services remain appropriate in light of fiscal challenges.</p>										
PL17-0168	Open	6/22/17	6/22/17			Wiley	PS-MISC			
<p>Project Name: Community Priority Advisory Committee (CPAC)</p> <p>Description: A community wide effort to gain feedback from the community in prioritizing City services</p>										
PL17-0296	Open	10/10/17	10/10/17			LeBeau	PS-MISC			
<p>Project Name: Sierra Vista Specific Plan Administration Fee</p> <p>Description: SVSP Administration Fee Program - Muni #4.47</p>										

Current Projects Detail

From: 01/01/2000 To: na

Record #	Status	Opened Date	Assigned Date	PEM Date	Completed Date	Planner	Entitlements	Latest Action	Approving Body	Action Date
----------	--------	-------------	---------------	----------	----------------	---------	--------------	---------------	----------------	-------------

PL-Fee-Calc Open

6/7/16

Project Name: Project Fee Calculator

Description: This record should only be used to calculate the fee amount prior to submittal of a new Planning/Project record in Accela.

*** DO NOT INVOICE OR PAYOUT FEES ***

To calculate fees...

Step 1: go to Project Info tab and fill out the Entitlements Table and click 'Save'

Step 2: go to Fees tab and review fees, add or delete fees if necessary

Step 3: select all listed fees using the boxes on the left side, and select the 'Fee Estimate Report' from the 'Reports' dropdown option

Step 4: when prompted, fill in Project Name and/or Address if known and select 'Submit' to view report

Step 5: after report opens in PDF viewer, decide if Fee Estimate needs to be printed, saved, or emailed

Step 6: when finished, 'Delete' all the fees on the Fee tab and 'Delete' all the Entitlements listed in the table on the Project Info tab

8555 WASHINGTON BL (Plan Area: NI)

PL16-0142

In Review

5/2/16

5/9/16

6/22/16

Miller

DRP

Project Name: Harris & Bruno Warehouse/Building Enhancements

Description: DRP for exterior enhancements to existing building, new warehouse/office/showroom building, expansion to existing RV Storage Lot, & Washington Bl frontage improvements

3764 WESTBROOK BL (Plan Area: CV)

PL18-0190

In Review

5/17/18

5/24/18

Gold

DAA

GPA2

RZ2

SPA2

SUBD2

Project Name: Creekview Specific Plan Amendment

Description: The applicant requests a General Plan/Specific Plan Amendment and Rezone to modify land uses in Phase 1 of the Creekview Specific Plan, resulting in the elimination of commercial uses, an increase of 200 LDR units, and reduction of 190 MDR and 10 HDR units. There is no change to the overall unit count of 2,011. Also requested is a Large Lot Tentative Map and Development Agreement Amendment.



SERVE YOUR COMMUNITY UNSCHEDULED VACANCIES

The Roseville City Council is now accepting applications from Roseville residents interested in serving on the Grants Advisory Commission and the Board of Appeals.

There is currently one vacancy on the Grants Advisory Commission, with a term ending June 30, 2020. The Grants Advisory Commission meets the second Tuesday each month at 5:30 p.m. in the City Council Chambers.

There is currently one vacancy on the Board of Appeals, with a term ending December 31, 2020. The Board of Appeals meets on the second Tuesday at 9:00 a.m. and fourth Thursday at 3:00 p.m. on an as needed basis in the City Council Chambers.

There is currently one vacancy on the Economic Development Advisory Committee, with a term ending June 30, 2020. The Economic Development Committee meets the fourth Tuesday of every month at 1:30 pm.

Friday, September 14, 2018 at 5:00 p.m. is the deadline for submitting applications to the City Clerk at 311 Vernon Street. The application process also includes a video interview. The appointment is scheduled to be made at an October 2018 City Council meeting.

CURRENT VACANCIES

- Grants Advisory Commission
One Vacancy
- Board of Appeals
One Vacancy
- Economic Development Advisory Committee
One vacancy

Applications and information on the Commissions may be obtained from the City Clerk at 311 Vernon Street, Roseville, CA 95678, or call 916-774-5264 for further information.

