

CITY OF ROSEVILLE
WESTPARK
COMMUNITY FACILITIES DISTRICT No. 2
(PUBLIC SERVICES)
FISCAL YEAR 2016/17
ANNUAL REPORT

JANUARY 2017



Corporate Office:

27368 Via Industria
Suite 200
Temecula, CA 92590
Tel: (951) 587-3500
Tel: (800) 755-6864
Fax: (951) 587-3510

Office Locations:

Oakland, CA
Anaheim, CA
Orlando, FL

Phoenix, AZ
Denver, CO
Washington, D.C.

www.willdan.com

City of Roseville
Westpark Community Facilities District No. 2
(Public Services)
DISTRICT PARTICIPANTS

AGENCY

Monty Hanks
Finance Director
City of Roseville
311 Vernon Street
Roseville, CA 95678
Phone (916) 774-5319
mhanks@roseville.ca.us
www.roseville.ca.us

AGENCY

Vanessa Lieberman
Finance Department
City of Roseville
311 Vernon Street
Roseville, CA 95678
Phone (916) 774-5189
Fax 916-784-3796
VLieberman@roseville.ca.us
www.roseville.ca.us

AGENCY

Park Maintenance Division
City of Roseville
2005 Hilltop Circle
Roseville, CA 92547
Phone (916) 774-5748
Fax (916) 746-1759
parks@roseville.ca.us
www.roseville.ca.us

DISTRICT ADMINISTRATOR

Willdan Financial Services
27368 Via Industria, Suite 110
Temecula, CA 92590
Phone (951) 587-3500
Toll Free (800) 755-6864
Tax Bill Inquiries (866) 807-6864
Fax (888) 326-6864
www.willdan.com/financial/

City of Roseville
Westpark Community Facilities District No. 2
(Public Services)
DISTRICT OVERVIEW

FISCAL YEAR 2016/17 LEVY AMOUNTS

Applied to County Roll		Handbilled		Total Levy
Parcel Count	Dollar Amount	Parcel Count	Dollar Amount	
2,926	\$932,589.80	0	\$0.00	\$932,589.80

For further information regarding the FY 2016/17 Special Tax Levy, please see the *Budget* and *Applied Rates* Sections of this Report.

DELINQUENCY SUMMARY

Delinquency Summary for Most Recent Fiscal Year (Data as of October 7, 2016)		Cumulative Summary for All Years With Delinquencies (Data as of October 7, 2016)	
(\$)	(%)	(\$)	(%)
1,798.56	0.20	2,228.40	0.13

For a more comprehensive summary, please see the *Delinquency Management* tab of this report.

PREPAYMENTS

The District has no provisions to prepay the Special Tax Obligation.

City of Roseville
Westpark Community Facilities District No. 2
(Public Services)
FRAMEWORK

SUMMARY

The following table shows formation proceeding information and applicable bond issue information for the District:

Formation and Bond Issue Information	
Resolution of Intention to Establish	04-329
Date of Resolution of Intention to Establish	August 4, 2004
Resolution of Formation of the District	04-434
Date of Resolution of Formation of the District	September 15, 2004
Certification of First Amended RMA	August 6, 2013
Term of Special Tax Obligation	In Perpetuity
Foreclosure Covenants	No
County Fund Number	66620

SYNTHESIS OF PROCEEDINGS

The Mello-Roos Community Facilities Act ("Act") of 1982 came about as a response to the lack of adequate financing for public capital facilities and services in the post-Proposition 13 era. State Legislators Mello and Roos sponsored this Bill, which was enacted into law by the California Legislature and is now Sections 53311 through 53363 of the California Government Code. The Act authorizes a local governmental agency, such as a school district or city, to form a Community Facilities District ("CFD") within a defined set of boundaries for the purposes of providing public facilities and services. A CFD is formed for financing purposes only, and is governed by the agency that formed it.

On August 4, 2004 a "Resolution of Intention to Establish" Westpark CFD 2, Public Services, was passed under resolution number 04-329. Then on September 15, 2004 Resolution number 04-434 passed approving the formation of the District. This District will be levied in perpetuity.

BOUNDARIES

See "Boundary Map"

AUTHORIZED SERVICES

As specified in the Resolution of Intention to Form a Community Facilities District (Resolution No. 04-329), the special tax funds general services authorized under the Mello-Roos Act which include, but are not limited to:

- 1) Open space improvement, operations and management, maintenance, and repair and replacement of facilities within open spaces.
- 2) Maintenance of on- and off-site landscape corridors and paseos, including general maintenance and water and utility costs.
- 3) Maintenance of medians, entries, and entry monumentation.
- 4) Performance of autumn leaf pick-up and streetsweeping along certain roads as described in the Specific Plan.
- 5) Neighborhood park improvements, maintenance, and repair and replacement.
- 6) Storm water management.
- 7) Miscellaneous costs related to any of the items described above including planning, engineering, legal, and City and County administration costs.
- 8) The levy of special taxes to accumulate funds in a sinking fund for anticipated future repair or replacement costs of landscape corridors, irrigation facilities, medians, entries and entry monumentation, pocket parks and neighborhood parks, storm water management and other facilities maintained by the CFD.

First Amended Rate and Method of Apportionment of Special Tax

CITY OF ROSEVILLE WESTPARK COMMUNITY FACILITIES DISTRICT NO. 2 (PUBLIC SERVICES)

RATE AND METHOD OF APPORTIONMENT OF SPECIAL TAX

Special Taxes applicable to each Assessor's Parcel in Westpark Community Facilities District No. 2 (Public Services) [herein "CFD No. 2" or "the CFD"] shall be levied and collected according to the tax liability determined by the City Council of the City of Roseville, through the application of the appropriate amount or rate for Taxable Property, as described below. All of the property in CFD No. 2, unless exempted by law or by the provisions of Section G below, shall be taxed for the purposes, to the extent, and in the manner herein provided, including property subsequently annexed to CFD No. 2 unless a separate Rate and Method of Apportionment is adopted for the annexation area.

A. DEFINITIONS

The terms hereinafter set forth have the following meanings:

"Acre" or "Acreage" means the land area of an Assessor's Parcel as shown on an Assessor's Parcel Map, or if the land area is not shown on an Assessor's Parcel Map, the land area shown on the applicable Final Map or other Development Plan.

"Act" means the Mello-Roos Community Facilities Act of 1982, as amended, being Chapter 2.5, (commencing with Section 53311), Division 2 of Title 5 of the California Government Code.

"Administrative Expenses" means the costs incurred by the City to determine, levy and collect the Special Tax, including salaries of City employees and fees of consultants and the costs of collecting installments of the Special Taxes upon the general tax rolls; preparation of required reports, and any other costs required to administer the CFD as determined by the Finance Director.

"Administrator" means the person or firm designated by the City to administer the Special Taxes according to this Rate and Method of Apportionment of Special Tax.

"Affordable Housing Director" means, at any point in time, the person within the City who serves as head of the department that is in charge of the City's affordable housing program.

"Affordable Unit" means a Unit built on a Parcel of Single Family Detached Property or Single Family Attached Property for which an Affordable Purchase Development Agreement has been recorded on title of the property designating the Unit as affordable and resulting in a deed of trust on

the Parcel in favor of the City. The City's Affordable Housing Director shall determine which Units are designated as Affordable Units and maintain an Affordable Unit Listing which shall contain all designated buildable parcels by tract and lot number, and in the case of Large Lots parcels remaining prior to May 1 of the preceding Fiscal Year, the number of designated Affordable Units for each such Large Lot parcel; all entries shall indicate the effective date of designation. The Affordable Unit Listing shall also be updated to reflect those Units no longer qualifying as Affordable Units. The Affordable Unit Listing, which shall contain all qualifying Affordable Units as of April 30, shall be made available to Administrator by July 1 of each year for purposes of determining the Maximum Special Tax for Parcels pursuant to Sections C and D below.

"Affordable Unit Adjustment" means a reduction in the Assigned Maximum Special Tax for a Large Lot due to the assignment of Affordable Units to the Large Lot. No Affordable Unit Adjustment shall occur on Multi-Family Property, as the Assigned Special Tax for such property has already been adjusted to account for affordable units.

"Annual Tax Escalation Factor" means, in each Fiscal Year following the Base Year, an increase in the Maximum Special Tax in an amount equal to four percent (4%) of the Maximum Special Tax in effect in the prior Fiscal Year.

"Assessor's Parcel" or **"Parcel"** means a lot or parcel shown on an Assessor's Parcel Map with an assigned Assessor's Parcel number.

"Assessor's Parcel Map" means an official map of the County Assessor designating parcels by Assessor's Parcel number.

"Assigned Maximum Special Tax" means the Maximum Special Tax assigned to each Large Lot at CFD Formation based on the Expected Land Uses, as shown in Attachment 2 of this RMA.

"Authorized Services" means the public services authorized to be funded by CFD No. 2 as set forth in the documents adopted by the City Council when the CFD was formed.

"Base Year" means Fiscal Year 2004-05.

"Buildable Lot" means an individual lot within a Final Map for which a building permit may be issued without further subdivision of such lot.

"CFD Formation" means the date on which the Resolution of Formation to form CFD No. 2 was adopted by the City Council.

"CFD Maximum Special Tax Revenue" means the cumulative Maximum Special Tax revenue that can be collected from all property within CFD No. 2 after adjusting for the Expected Affordable Units. The CFD Maximum Special Tax Revenue is shown in Attachment 2 of this RMA and may be reduced due to prepayments in future Fiscal Years.

"City" means the City of Roseville.

“City Council” means the City Council of the City of Roseville, acting as the legislative body of CFD No. 2.

“County” means the County of Placer.

“Developed Property” means, in any Fiscal Year, the following:

- for Single Family Detached Property, all Parcels for which a building permit for new construction of a residential structure was issued prior to May 1 of the preceding Fiscal Year.
- for Single Family Attached Property, all Parcels for which a use permit or building permit for new construction of a residential structure was issued prior to May 1 of the preceding Fiscal Year.
- for Multi-Family Property, all Parcels for which a use permit or building permit for new construction of a residential structure was issued prior to May 1 of the preceding Fiscal Year.
- for Non-Residential Property, all Parcels for which a building permit for new construction of a building was issued prior to May 1 of the preceding Fiscal Year.

“Development Plan” means a condominium plan, apartment plan, site plan or other development plan that identifies such information as the type of structure, acreage, square footage, and/or number of Units that are approved to be developed on Single Family Attached Property, Multi-Family Property and Non-Residential Property. This information may be obtained from the City’s Development Activity Updates, which are published periodically by the City’s Planning Department.

“Expected Affordable Units” means a total of 85 medium density residential Units within CFD No. 2 that are expected to be Affordable Units. Upon recordation of Final Maps within CFD No. 2, the Affordable Housing Director will determine which Large Lots will include Affordable Units, and, upon such determination, the Administrator shall reduce the Assigned Maximum Special Tax for the Large Lot pursuant to the steps set forth in Section C.3a, C.3b or C.3d (as applicable) below. If, in any Fiscal Year, the Affordable Housing Director identifies a total number of Affordable Units within CFD No. 2 that exceeds 85 Units, no Affordable Unit adjustment will be applied for the Affordable Units identified after the 85th Affordable Unit has been designated.

“Expected Land Uses” means the total number of single family and multi-family units, and acres of Non-Residential Property expected within each Large Lot at the time of CFD Formation. The Expected Land Uses are identified in Attachment 2 of this RMA.

“Final Map” means a final map, or portion thereof, approved by the City pursuant to the Subdivision Map Act (California Government Code Section 66410 *et seq*) that creates Buildable Lots. The term “Final Map” shall not include any Large-Lot Subdivision Map, Small Lot Tentative

Map, Assessor's Parcel Map, or subdivision map or portion thereof, that does not create Buildable Lots, including Assessor's Parcels that are designated as remainder parcels.

“Final Map Property” means, in any Fiscal Year, all Parcels which are included within a Final Map that was recorded prior to May 1 of the prior Fiscal Year, and which have not yet become Developed Property.

“Finance Director” means the Finance Director for the City of Roseville or his or her designee.

“Fiscal Year” means the period starting July 1 and ending on the following June 30.

“Land Use Class” means, individually, Developed Property, Final Map Property, Small Lot Tentative Map Property, Large-Lot Subdivision Map Property, and Undeveloped Property.

“Large Lot” means a specific geographic area within CFD No. 2 that (i) is created upon recordation of a Large-Lot Subdivision Map within CFD No. 2, (ii) is expected to have Buildable Lots of a similar size, and (iii) has an Assigned Maximum Special Tax that will ultimately be allocated to the Buildable Lots within the Large Lot as Final Maps are recorded. The Large Lots expected at CFD Formation are shown in Attachment 1 of this RMA, and the Assigned Maximum Special Tax for each Large Lot within CFD No. 2 is shown in Attachment 2.

“Large-Lot Subdivision Map” means a subdivision map recorded at the County Recorder's Office that subdivides some or all of the property in CFD No. 2 into Large Lots.

“Large-Lot Subdivision Map Property” means, in any Fiscal Year, all Parcels which are included within a Large-Lot Subdivision Map that was approved prior to May 1 of the prior Fiscal Year, and which have not yet become Small Lot Tentative Map Property.

“Market-Rate Unit” means a unit that is not an Affordable Unit.

“Maximum Special Tax” means the greatest amount of Special Tax that can be levied on an Assessor's Parcel in any Fiscal Year determined in accordance with Sections C and D below.

“Multi-Family Property” means, in any Fiscal Year, all Parcels in CFD No. 2 for which a building permit was issued or may be issued for construction of a residential structure with multiple units that share common walls, all of which are offered for rent to the general public.

“Non-Residential Property” means, in any Fiscal Year, all Parcels of Developed Property within CFD No. 2 which are not Single Family Detached Property, Single Family Attached Property, Multi-Family Property, or Taxable Public Property.

“Original Parcel” means an Assessor's Parcel in CFD No. 2 at the time of CFD Formation, as identified in Attachment 1. A Successor Parcel that is being further subdivided shall also be considered an Original Parcel for purposes of determining the Maximum Special Taxes pursuant to Section C.

“Public Property” means any property within the boundaries of CFD No. 2 that is owned by the federal government, State of California, County, City, or other public agency.

“RMA” means this Rate and Method of Apportionment of Special Tax.

“Single Family Attached Property” means, in any Fiscal Year, all Buildable Lots in CFD No. 2 for which a building permit was issued or may be issued for construction of a residential structure consisting of two or more Units that share common walls and are offered as for-sale Units, including such residential structures that meet the statutory definition of a condominium contained in Civil Code Section 1351.

“Single Family Detached Property” means, in any Fiscal Year, all Parcels in CFD No. 2 for which a building permit was issued or may be issued for construction of a Unit that does not share a common wall with another Unit.

“Small Lot Tentative Map” means a map that is made for the purpose of showing the design of a proposed subdivision, including the individual Buildable Lots that are expected within the subdivision, as well as the conditions pertaining thereto. A Small Lot Tentative Map is not based on a detailed survey of the property within the map and is not recorded at the County Recorder’s Office to create legal lots.

“Small Lot Tentative Map Property” means, in any Fiscal Year, all Parcels which are included within a Small Lot Tentative Map that was approved prior to May 1 of the prior Fiscal Year, and which have not yet become Developed Property.

“Special Tax” means a special tax levied in any Fiscal Year to pay the Special Tax Requirement, as defined below.

“Special Tax Requirement” means the amount necessary in any Fiscal Year (i) for Authorized Services, (ii) to create operating reserves or sinking funds, (iii) to pay Administrative Expenses, and (iv) to cure any delinquencies in the payment of principal or interest on indebtedness of CFD No. 2 which have occurred in the prior Fiscal Year or (based on delinquencies in the payment of the Special Taxes which have already taken place) are expected to occur in the Fiscal Year in which the tax will be collected.

“Successor Parcel” means an Assessor’s Parcel of Taxable Property created by the subdivision or reconfiguration of an Original Parcel.

“Taxable Property” means all of the Assessor’s Parcels within the boundaries of CFD No. 2 which are not exempt from the Special Tax pursuant to law or Section G below.

“Taxable Public Property” means, in any Fiscal Year, all Parcels of Public Property within CFD No. 2 that, based on a tentative map or other Development Plan, were expected to be Taxable

Property and, based on this expectation, Maximum Special Taxes were assigned to the Parcels in prior Fiscal Years.

“Undeveloped Property” means, in any Fiscal Year, all Parcels of Taxable Property within CFD No. 2 that are not yet Developed Property, Final Map Property, Small Lot Tentative Map Property, or Large-Lot Subdivision Map Property.

“Unit” means (i) for Single Family Detached Property, an individual single-family detached unit, and (ii) for Single Family Attached Property, an individual residential unit within a duplex, triplex, fourplex, townhome, or condominium structure.

B. DATA FOR ADMINISTRATION OF THE SPECIAL TAX

On or about July 1 of each Fiscal Year, the Administrator shall identify the current Assessor’s Parcel numbers for all Parcels of Taxable Property within CFD No. 2. The Administrator shall also determine: (i) whether each Assessor’s Parcel of Taxable Property is Developed Property, Small Lot Tentative Map Property, Large-Lot Subdivision Map Property, or Undeveloped Property, (ii) for Parcels of Single Family Attached Property, the number of Units on each Parcel, (iii) for Non-Residential Property, the Acreage of each Parcel, (iv) for Buildable Lots within the Large Lots designated as W-1 and W-2 in Attachment 1, the square footage of each Buildable Lot, and (v) the Special Tax Requirement. For Single Family Attached Property, the number of Units shall be determined by referencing the Development Plan for the property.

In any Fiscal Year, if it is determined that: (i) a parcel map for property in CFD No. 2 was recorded after January 1 of the prior Fiscal Year (or any other date after which the Assessor will not incorporate the newly-created parcels into the then current tax roll), (ii) because of the date the parcel map was recorded, the Assessor does not yet recognize the new parcels created by the parcel map, and (iii) one or more of the newly-created parcels is in a different Land Use Class than other parcels created by the subdivision, the Administrator shall calculate the Special Tax for the property affected by recordation of the parcel map by determining the Special Tax that applies separately to the property within each Land Use Class, then applying the sum of the individual Special Taxes to the Original Parcel or Successor Parcel that was subdivided by recordation of the parcel map.

If, in any Fiscal Year, it is determined that, based on building permits that have been issued, for-sale residential Units will be built within a structure constructed on a Parcel of Non-Residential Property, the Administrator shall determine whether (i) Units that have been or will be built on the Parcel will be offered for sale to individual home buyers, and (ii) a separate Assessor’s Parcel number will be assigned to the airspace parcel associated with each Unit. Once separate Parcel numbers have been assigned to the residential airspace Parcels, the Administrator shall assign a Maximum Special Tax to the airspace Parcel for each residential unit. The Maximum Special Tax for the Base Year for such Units is \$100, which amount shall be increased each Fiscal Year thereafter by the Annual Tax Escalation Factor. The Administrator shall also tax commercial land uses on the Parcel using the Maximum Special Tax for the commercial uses within that Large Lot as shown in Attachment 2. The acreage to be used to calculate the Maximum Special Tax on the commercial uses shall be the

full land area of the underlying Assessor's Parcel on which the residential and commercial land uses are located.

Upon recordation of each Final Map creating Single Family Detached Property and/or Single Family Attached Property, the Affordable Housing Director is to determine the number of Affordable Units included within the Final Map. As set forth in Sections C.3a, C.3b and C.3d below, once the Affordable Housing Director has designated the number of Affordable Units on each Parcel, the Administrator shall reduce the Maximum Special Tax for each Affordable Unit to fifty percent (50%) of the Maximum Special Tax that applies to the market-rate Units created by recordation of that Final Map. This reduction shall not be applied if the Administrator determines that the Expected Affordable Units have already been designated on other Parcels, and the designation of additional Affordable Units would reduce the CFD Maximum Special Tax Revenues. After May 1 of each Fiscal Year, the Administrator shall obtain the Affordable Unit Listing from the Affordable Housing Director to confirm which Parcels and Large Lots qualify for an Affordable Unit Adjustment in the following Fiscal Year.

C. CALCULATING THE MAXIMUM SPECIAL TAX

The Administrator shall apply the applicable subsection below to determine the Maximum Special Tax for each Parcel of Taxable Property within CFD No. 2:

1. Prior to Recordation of a Large-Lot Subdivision Map

Prior to recordation of a Large-Lot Subdivision Map, the Maximum Special Tax assigned to Original Parcels within the CFD shall be as follows:

Fiscal Year 2004-05 Assessor's Parcel Number	Fiscal Year 2004-05 Maximum Special Tax *
017-0150-037	\$760,769
017-0150-003	\$178,875
017-0100-043	\$268,011
017-0100-044	\$85,422
<i>* Beginning July 1, 2005 and each July 1 thereafter, the Maximum Special Taxes shown above shall be adjusted by applying the Annual Tax Escalation Factor.</i>	

If an Assessor's Parcel number shown above is changed, the Maximum Special Tax shall continue to apply to the Parcel to which it was assigned. If Parcels are reconfigured due to an action other than recordation of a Large-Lot Subdivision Map, the Maximum Special Tax shall be spread on a per-acre basis to all new Assessor's Parcels created by the reconfiguration.

2. After Recordation of a Large-Lot Subdivision Map, Prior to Recordation of a Final Map

The Maximum Special Tax assigned to each Large Lot expected at CFD Formation is identified in Attachment 2 of this RMA. If, upon recordation of the Large-Lot Subdivision Map for property

within the CFD, it is determined that the actual boundaries of the Large Lots are different than that shown in Attachment 1, Attachment 1 shall be updated and the correct boundaries of each Large Lot shall be reflected in the attachment. If, at the same time changes are being made to Attachment 1, it is determined that the number of Buildable Lots, Acreage of Multi-Family Property, or Acreage of Non-Residential Property within a Large Lot has changed, the Assigned Maximum Special Tax for each Large Lot in Attachment 2 may, in the City's sole discretion, also be changed as long as the CFD Maximum Special Tax Revenues are not reduced. If the City determines that such an adjustment is needed, the adjustment shall be effective immediately after recordation of the Large-Lot Subdivision Map, after which time the Assigned Maximum Special Tax for each Large Lot shall be fixed for all future Fiscal Years, except as otherwise provided in Section D below. After both attachments have been updated, the Administrator shall record, or cause to be recorded, an amended Notice of Special Tax Lien that includes the revised attachments. If such an adjustment and recording takes place, the property owner that requested the adjustment shall bear the costs to effect the adjustment and prepare the required amendments to the Notice of Special Tax Lien and Attachments 1 and 2. Prior to approval of the adjustment, the City may require a deposit from the requesting property owner for the estimated cost to perform such adjustment.

Unless an adjustment is made pursuant to the prior paragraph, the Maximum Special Tax for property within a Large Lot shall be the Assigned Maximum Special Tax identified in Attachment 2 of this RMA. If there are multiple Assessor's Parcels within a Large Lot prior to recordation of a Final Map within the Large Lot, the Assigned Maximum Special Tax shall be allocated on a per-Acre basis to each Parcel of Taxable Property to determine the Maximum Special Tax for each Parcel. Upon recordation of the Large-Lot Subdivision Map, the actual boundary of each Large Lot may change slightly from that shown in Attachment 1; such change shall have no impact on the Assigned Maximum Special Tax for each Large Lot unless an adjustment is also made to the Assigned Maximum Special Tax as permitted in the paragraph above.

3. *After Recordation of a Final Map*

a. **Final Map Creating Buildable Lots of Single Family Detached Property Throughout Entire Large Lot**

If the Parcels created by a recorded Final Map within a Large Lot are all Buildable Lots of Single Family Detached Property, the Administrator shall apply the following steps to allocate the Assigned Maximum Special Tax for the Large Lot to each of the Buildable Lots created by the subdivision:

- Step 1:** Identify the Assigned Maximum Special Tax for the Large Lot for the then-current Fiscal Year.
- Step 2:** Divide the Assigned Maximum Special Tax from Step 1 by the number of Buildable Lots created by the Final Map to determine the Maximum Special Tax for each Buildable Lot.

Step 3: Determine if Affordable Units have been designated within the Large Lot by the Affordable Housing Director. If *yes*, each Parcel on which an Affordable Unit has been designated by the Affordable Housing Director shall be assigned one-half (1/2) of the Maximum Special Tax determined in Step 2, and all other Buildable Lots will be assigned the amount from Step 2 as the Maximum Special Tax for the Fiscal Year. If *no*, all Buildable Lots in the Final Map shall be assigned the Maximum Special Tax determined in Step 2.

b. Final Map Creating Buildable Lots of Single Family Attached Property Throughout Entire Large Lot

If the Parcels created by a recorded Final Map within a Large Lot are all Buildable Lots of Single Family Attached Property, the Administrator shall apply the following steps to allocate the Assigned Maximum Special Tax for the Large Lot to each of the Units that are expected to be built based on reference to the Development Plan for the Single Family Attached Property:

Step 1: Identify the Assigned Maximum Special Tax for the Large Lot for the then-current Fiscal Year.

Step 2: Divide the Assigned Maximum Special Tax from Step 1 by the number of Units expected to be built on the property within the Final Map to determine the Maximum Special Tax for each Unit.

Step 3: Determine if any of the Units have been designated as Affordable Units by the Affordable Housing Director. If *yes*, each Parcel on which an Affordable Unit has been designated shall be assigned one-half (1/2) of the Maximum Special Tax determined in Step 2, and all other Units will be assigned the amount from Step 2 as the Maximum Special Tax for the Fiscal Year. If *no*, all Units created within the Final Map shall be assigned the Maximum Special Tax determined in Step 2.

c. Final Map Creating No Buildable Lots of Single Family Detached Property or Single Family Attached Property

If none of the Successor Parcels created by recordation of a Final Map are Buildable Lots of Single Family Detached Property or Single Family Attached Property, the Administrator shall apply the following steps to allocate the Assigned Maximum Special Tax for the Large Lot to each of the Successor Parcels:

Step 1: Identify the Assigned Maximum Special Tax for the Large Lot.

Step 2: Determine the total Acreage of Taxable Property created by subdivision of the Large Lot.

- Step 3:** Divide the Assigned Maximum Special Tax from Step 1 by the Acreage from Step 2 to calculate Maximum Special Tax per acre.
- Step 4:** Multiply the per-acre Maximum Special Tax from Step 3 by the Acreage in each Successor Parcel to calculate the Maximum Special Tax for each Successor Parcel.

d. Final Map Creating Buildable Lots in a Portion of the Large Lot

If a Final Map records creating Buildable Lots within only a portion of a Large Lot, the Administrator shall apply the following steps to allocate the Assigned Maximum Special Tax for the Large Lot to each of the Successor Parcels:

- Step 1:** Identify the Assigned Maximum Special Tax for the Large Lot.
- Step 2:** Determine the number of Buildable Lots created within the Final Map area.
- Step 3:** Multiply the Buildable Lots from Step 2 by the “Base Tax Rate per Unit” shown in Attachment 2 for the Large Lot that has been subdivided by the Final Map to determine the Maximum Special Tax associated with the Buildable Lots created by the Final Map. The Base Tax Rate per Unit shall be used as the Maximum Special Tax for all Buildable Lots included in the Final Map, except Affordable Units (as designated by the Affordable Housing Director) which shall be set at one-half of the rate of Market Units within the Final Map.
- Step 4:** Subtract the Maximum Special Tax associated with the Buildable Lots as determined in Step 3 from the Assigned Maximum Special Tax for the Large Lot that was identified in Step 1.
- Step 5:** Subtract the Acreage of Taxable Property included within the Final Map from the total Acreage of Taxable Property in all Successor Parcels within the Large Lot that resulted after recordation of the Final Map to determine the Acreage of Taxable Property that is not included within the Final Map.
- Step 6:** Divide the remainder determined in Step 4 by the remainder determined in Step 5 to calculate the per-acre Maximum Special Tax that will apply to Taxable Property not included within the Final Map.
- Step 7:** Multiply the per-acre Maximum Special Tax from Step 6 by the Acreage in each Successor Parcel not included within the Final Map to calculate the Maximum Special Tax for each such Successor Parcel.

If, after subdivision of a Large Lot, a Successor Parcel is further subdivided, the Successor Parcel shall be treated as an Original Parcel for purposes of allocating Maximum Special Taxes pursuant to Section C.3c, or C.3d, as appropriate.

After each reallocation of the Maximum Special Tax upon subdivision or reconfiguration of a Large Lot, the sum of the Maximum Special Taxes assigned to Successor Parcels shall never be less than the Assigned Maximum Special Tax for that Large Lot as shown in Attachment 2. Once a Maximum Special Tax has been assigned to a Parcel within a Final Map, the Maximum Special Tax shall not be reduced in future Fiscal Years regardless of changes in land use, Parcel size, ownership or Special Taxes assigned elsewhere in the Large Lot.

D. CHANGES TO THE MAXIMUM SPECIAL TAX

1. Annual Escalation of Special Tax

Beginning in Fiscal Year 2005-06, and each Fiscal Year thereafter, the Assigned Maximum Special Tax for each Large Lot shown in Attachment 2, and the Maximum Special Tax assigned to each Parcel of Taxable Property within the CFD, shall be adjusted by the Annual Special Tax Escalation Factor.

2. Affordable Units that Become Market-Rate Units

If, in any Fiscal Year, the Affordable Housing Director determines that a Unit that had previously been designated as an Affordable Unit no longer qualifies as such, the Affordable Housing Director shall update the Affordable Unit Listing by denoting the change in status of the Unit, together with the effective date thereof. The Maximum Special Tax on the Unit that no longer qualifies as an Affordable Unit shall be increased to double the amount that would have applied in that Fiscal Year if the Unit had remained as an Affordable Unit. In subsequent Fiscal Years, this increased Maximum Special Tax shall continue to escalate four percent (4%) per year.

3. Transfer of the Assigned Maximum Special Tax from One Large Lot to Another

The Assigned Maximum Special Taxes in Attachment 2 were determined based on the Expected Land Uses for each Large Lot. If the number of planned residential units or non-residential acreage is transferred from one Large Lot to another prior to recordation of a Final Map within any portion of the Large Lot, the City may, in its sole discretion, allow for a transfer of the Assigned Special Tax from one Large Lot to the other. Such a transfer shall only be allowed if (i) all adjustments are agreed to in writing by the affected property owners and the Finance Director, and (ii) there is no reduction in the CFD Maximum Special Tax Revenues as a result of the transfer. Should a transfer result in an amendment to Attachment Nos. 1 or 2 of the Notice of Special Tax Lien, the requesting property owner shall bear the costs to effect the transfer in the District records and prepare the required amendments to the Notice of Special Tax Lien and Attachment Nos. 1 and 2. Prior to the transfer, the City may require a deposit from the requesting property owner for such costs. If such a

transfer is requested, the Administrator shall apply the following steps to redistribute the Maximum Special Tax among the Parcels:

- Step 1:** Determine the Maximum Special Tax associated with the land uses that will be transferred by multiplying the number of residential units or non-residential acreage by the “Base Tax Rate” identified for the units or acreage in Attachment 2 (escalated to the then-current Fiscal Year).
- Step 2:** Subtract the amount determined in Step 1 from the Assigned Maximum Special Tax for the Large Lot from which the units or acreage will be transferred to determine the new Assigned Maximum Special Tax for the Large Lot.
- Step 3:** Add the amount determined in Step 1 to the Assigned Maximum Special Tax for the Large Lot to which the units or acreage is being transferred to determine the new Assigned Maximum Special Tax for the Large Lot.

4. *Conversion of a Parcel of Public Property to Private Use*

If, in any Fiscal Year, a Parcel of Public Property is converted to private use, such Parcel shall be subject to the levy of the Special Tax. The Maximum Special Tax for each such Parcel shall be determined based on the average Maximum Special Tax per unit or acre for Parcels with similar land use designations, as determined by the Finance Director.

E. METHOD OF LEVY OF THE SPECIAL TAX

Commencing with Fiscal Year 2005-06 and for each following Fiscal Year, the Administrator shall determine the Special Tax Requirement for that Fiscal Year and levy the Special Tax on all Parcels of Taxable Property as follows:

- Step 1:** The Special Tax shall be levied proportionately on each Parcel of Developed Property within the CFD up to 100% of the Maximum Special Tax for each Parcel for such Fiscal Year;
- Step 2:** If additional revenue is needed after Step 1, the Special Tax shall be levied proportionately on each Assessor’s Parcel of Final Map Property within the CFD, up to 100% of the Maximum Special Tax for each Parcel for such Fiscal Year;
- Step 3:** If additional revenue is needed after Step 2, the Special Tax shall be levied proportionately on each Assessor’s Parcel of Small Lot Tentative Map Property within the CFD, up to 100% of the Maximum Special Tax for each Parcel for such Fiscal Year;

- Step 4:** If additional revenue is needed after Step 3, the Special Tax shall be levied proportionately on each Assessor's Parcel of Large-Lot Subdivision Map Property within the CFD, up to 100% of the Maximum Special Tax for each Parcel for such Fiscal Year;
- Step 5:** If additional revenue is needed after Step 4, the Special Tax shall be levied proportionately on each Assessor's Parcel of Undeveloped Property partially or wholly included within Phase 1 of Westpark, as identified in Attachment 1 hereto, up to 100% of the Maximum Special Tax for each Parcel for such Fiscal Year;
- Step 6:** If additional revenue is needed after Step 5, the Special Tax shall be levied proportionately on each Assessor's Parcel of Undeveloped Property partially or wholly included within Phase 2 of Westpark, as identified in Attachment 1 hereto, up to 100% of the Maximum Special Tax for each Parcel for such Fiscal Year;
- Step 7:** If additional revenue is needed after Step 6, the Special Tax shall be levied proportionately on each Assessor's Parcel of Undeveloped Property partially or wholly included within Phase 3 of Westpark, as identified in Attachment 1 hereto, up to 100% of the Maximum Special Tax for each Parcel for such Fiscal Year;
- Step 8:** If additional revenue is needed after Step 7, the Special Tax shall be levied proportionately on each Assessor's Parcel of Undeveloped Property partially or wholly included within Phase 4 of Westpark, as identified in Attachment 1 hereto, up to 100% of the Maximum Special Tax for each Parcel for such Fiscal Year;
- Step 9:** If additional revenue is needed after Step 8, the Special Tax shall be levied proportionately on each Assessor's Parcel of Taxable Public Property, up to 100% of the Maximum Special Tax assigned to each Parcel.

F. COLLECTION OF SPECIAL TAX

The Special Tax shall be collected in the same manner and at the same time as ordinary ad valorem property taxes, provided, however, that the City may directly bill, collect at a different time or in a different manner, and/or collect delinquent Special Taxes through foreclosure or other available methods.

G. EXEMPTIONS

Notwithstanding any other provision of this RMA, no Special Tax shall be levied on Public Property, except Taxable Public Property, as defined herein. In addition, no Special Tax shall be levied on Parcels that are not Public Property but are (i) designated as permanent open space or

common space on which no structure is permitted to be built, (ii) owned by a public utility for use as an unmanned facility, or (iii) subject to an easement that precludes any other use on the Parcel.

H. INTERPRETATION OF SPECIAL TAX FORMULA

The City reserves the right to make minor administrative and technical changes to this document that does not materially affect the rate and method of apportioning the Special Taxes. In addition, the interpretation and application of any section of this document shall be left to the City's discretion. Interpretations may be made by the City by ordinance or resolution for purposes of clarifying any vagueness or ambiguity in this RMA.

EXHIBIT A

CITY OF ROSEVILLE WESTPARK COMMUNITY FACILITIES DISTRICT NO. 2 (PUBLIC SERVICES)

FIRST AMENDMENT TO RATE AND METHOD OF APPORTIONMENT OF SPECIAL TAX

The Rate and Method of Apportionment of the Special Tax for the City of Roseville Westpark CFD No. 1 (Public Services), at Section D(3) allows amendment of the Rate and Method of Apportionment to transfer Maximum Special Taxes among large lots described therein, subject to certain conditions. The Special Tax Administrator has prepared an amended “Attachment 1” and “Attachment 2” to the Rate and Method of Apportionment pursuant to Section D(3) to reflect the reconfiguration of Large Lot parcels within Phase 3 and 4 of the project, which amended attachments are attached hereto as “Attachment 1 (Amendment #1)” and “Attachment 2 (Amendment #1).”

The Rate and Method of Apportionment of Special Tax for Westpark Community Facilities District No. 2 is hereby amended to substitute “Attachment 1 (Amendment #1)” attached hereto for the original Attachment 1 to the Rate and Method of Apportionment and by substituting “Attachment 2 (Amendment #1) attached hereto for the original Attachment 2 to the Rate and Method of Apportionment.

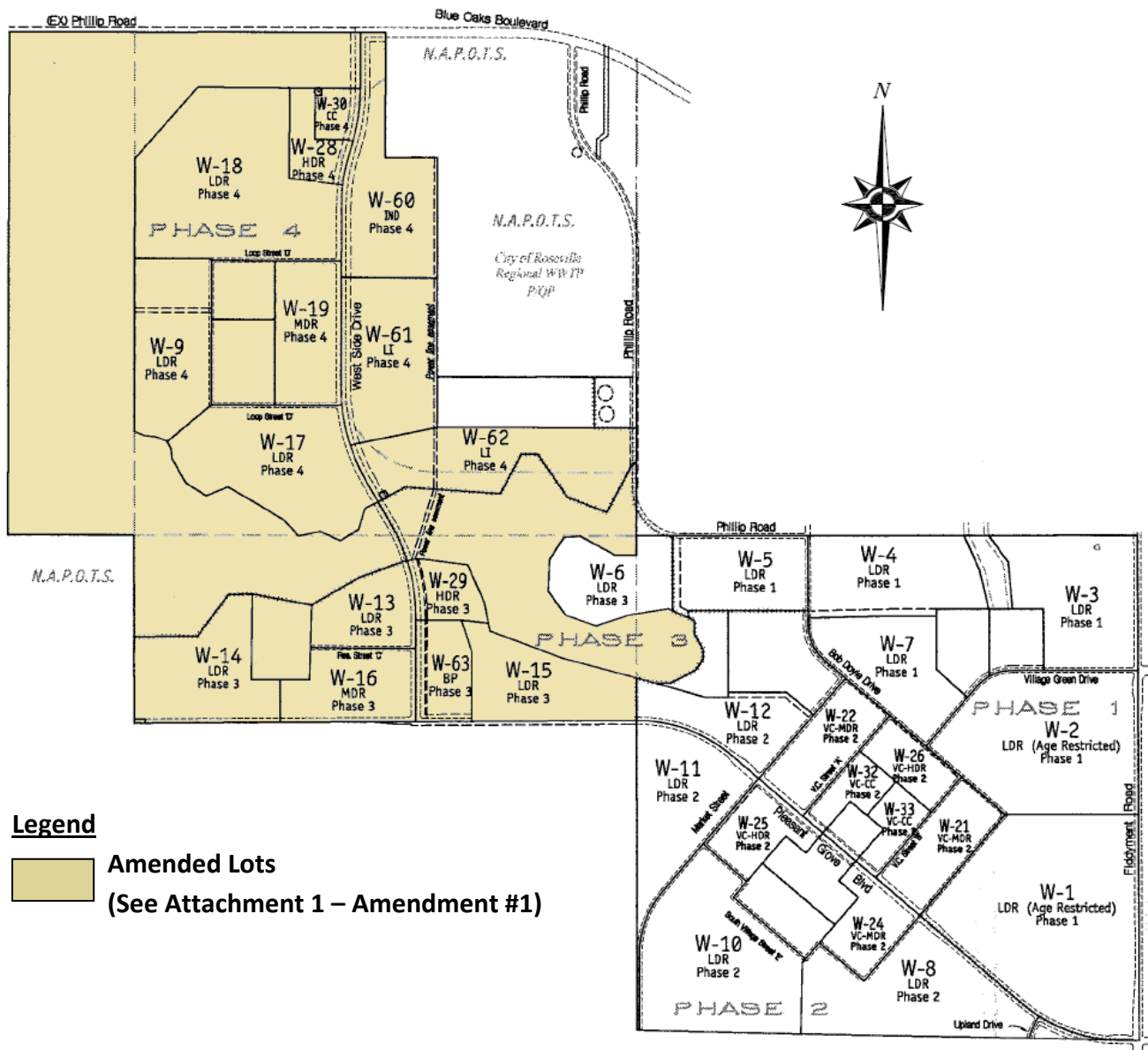
These changes reflect the updated calculation of the Maximum Special Tax and the related transfer(s) of Assigned Maximum Special Tax between Large Lot Parcels, and were completed pursuant to Section C.2 and Section D.3 of the Westpark Community Facilities District No. 2 Rate and Method of Apportionment of Special Tax.

The request for these changes was made in writing to, and was agreed to by, the City of Roseville. The amended attachments reflect the requested changes, are now on file with the City Clerk, and are included with the Amended Notice of Special Tax recorded with the County of Placer. These attachments now supersede the previous attachments to the Rate and Method of Apportionment.

ATTACHMENT 1

CITY OF ROSEVILLE WESTPARK COMMUNITY FACILITIES DISTRICT NO. 2 (PUBLIC SERVICES)

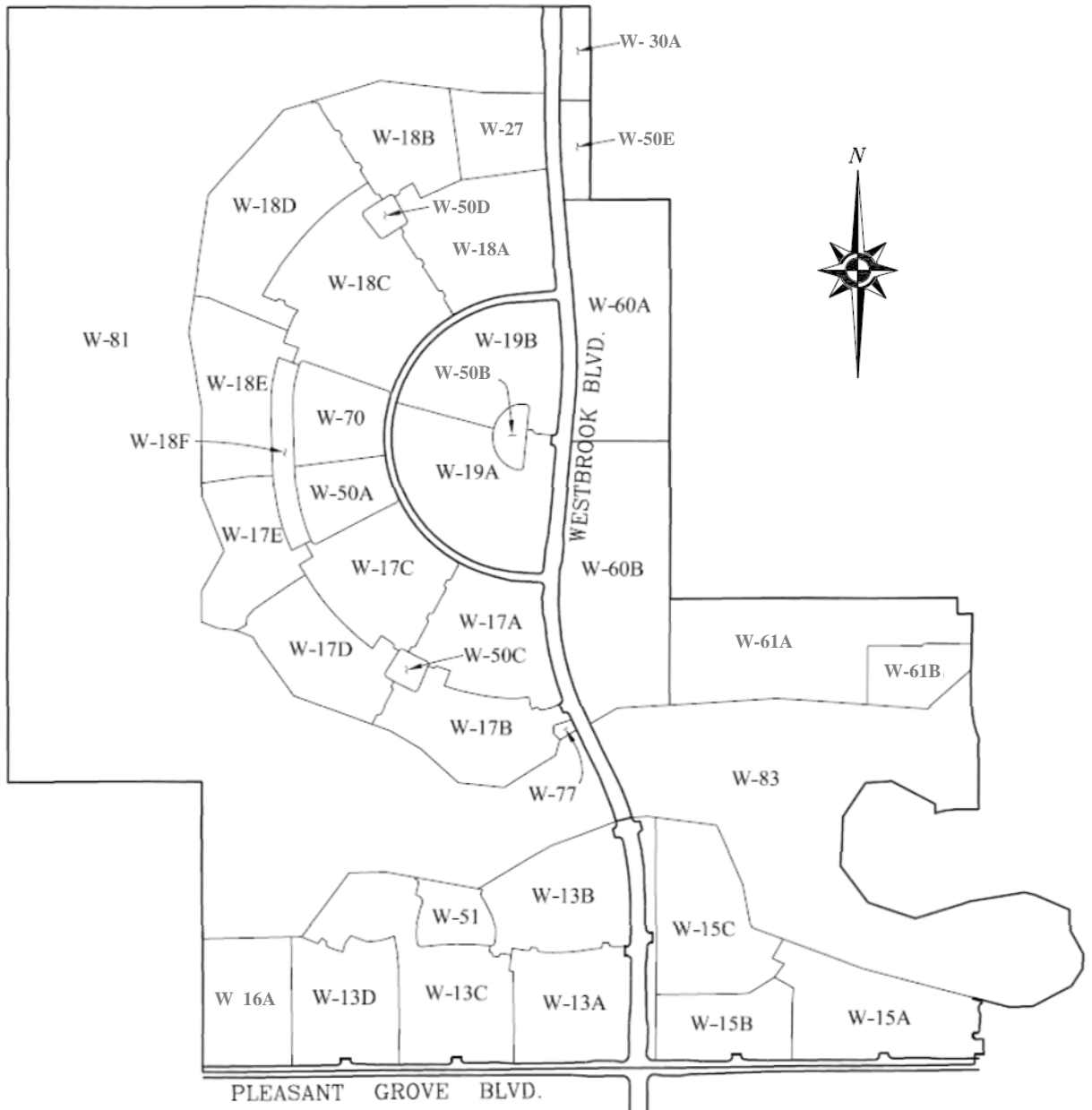
IDENTIFICATION OF LARGE LOTS



ATTACHMENT 1 – AMENDMENT #1

CITY OF ROSEVILLE WESTPARK COMMUNITY FACILITIES DISTRICT NO. 2 (PUBLIC SERVICES)

IDENTIFICATION OF LARGE LOTS (AMENDED PHASE 3 AND PHASE 4 LOTS)



ATTACHMENT 2 (AMENDMENT #1)

**CITY OF ROSEVILLE
WESTPARK COMMUNITY FACILITIES DISTRICT NO. 2
(PUBLIC SERVICES)**

EXPECTED LAND USES AND ASSIGNED MAXIMUM SPECIAL TAXES

Large Lot ⁽¹⁾	Land Use ⁽²⁾	Expected Acreage	Expected # of Residential Units	Base Tax Rate per Unit (Residential) and per Acre (Non-Residential) (FY 2004-05) ⁽³⁾	Original Assigned Maximum Special Tax (FY 2004-05) ⁽³⁾	AMENDED Maximum Special Tax (FY 2004-05)
<i>PHASE I</i>						
W-1	LDR (Active Adult)	85.4	398	\$323	\$128,554	\$128,554
W-2	LDR (Active Adult)	61.5	306	\$323	\$98,838	\$98,838
W-3	LDR	38.1	198	\$323	\$63,954	\$63,954
W-4	LDR	31.4	147	\$323	\$47,481	\$47,481
W-5	LDR	23	88	\$323	\$28,424	\$28,424
W-7	LDR	27.9	111	\$323	\$35,853	\$35,853
<i>PHASE II</i>						
W-8	LDR	42.3	180	\$323	\$58,140	\$58,140
W-10	LDR	54.1	261	\$323	\$84,303	\$84,303
W-11	LDR	32.3	148	\$323	\$47,804	\$47,804
W-12	LDR	18.9	61	\$323	\$19,703	\$19,703
W-21	VC-MDR	16.8	144	\$323	\$46,512	\$46,512
W-22	VC-MDR	16.8	144	\$323	\$46,512	\$46,512
W-24	VC-MDR	12.5	95	\$323	\$30,685	\$30,685
W-25	VC-HDR (Affordable)	12.4	144	\$56	\$8,064	\$8,064
	VC-HDR (Market)		96	\$112	\$10,752	\$10,752
W-26	VC-HDR	10	132	\$112	\$14,784	\$14,784
W-32	VC-CC	7.2	N/A	\$700	\$5,040	\$5,040
W-33	VC-CC	7.2	N/A	\$700	\$5,040	\$5,040
<i>PHASE III</i>						
W-6	LDR	22.8	77	\$323	\$24,871	\$24,871
W-13	LDR	17	60	\$323	\$19,380	
W-13A	LDR	14	74	\$323		\$23,902
W-13B	LDR	15.3	60	\$323		\$19,380
W-13C	LDR	21.1	87	\$323		\$28,101
W-13D	LDR	14.1	88	\$323		\$28,424
W-14	LDR	31.7	115	\$323	\$37,145	
W-15	LDR	27.6	80	\$323	\$25,840	
W-15A	LDR	17.8	83	\$323		\$26,809
W-15B	LDR	10.7	72	\$323		\$23,256
W-15C	LDR	19.4	69	\$323		\$22,287
W-16	MDR	20.6	160	\$323	\$51,680	
W-16A	HDR (Affordable)	12.2	162	\$54.51		\$8,830
	HDR (Market)		88	\$112		\$9,856
W-29	HDR (Affordable)	8	150	\$56	\$8,400	
W-63	BP	10.5	N/A	\$700	\$7,350	
<i>PHASE IV</i>						
W-9	LDR	31.9	95	\$323	\$30,685	
W-17	LDR	46	210	\$323	\$67,830	
W-17A	LDR	14.9	66	\$323		\$21,318
W-17B	LDR	14.1	56	\$323		\$18,088
W-17C	LDR	14.9	69	\$323		\$22,287
W-17D	LDR	13.1	53	\$323		\$17,119
W-17E	LDR	11.4	41	\$323		\$13,243
W-18	LDR	71.2	280	\$323	\$90,440	
W-18A	LDR	17.6	86	\$323		\$27,778
W-18B	LDR	12.6	57	\$323		\$18,411
W-18C	LDR	23	102	\$323		\$32,946

Large Lot ⁽¹⁾	Land Use ⁽²⁾	Expected Acreage	Expected # of Residential Units	Base Tax Rate per Unit (Residential) and per Acre (Non-Residential) (FY 2004-05) ⁽³⁾	Original Assigned Maximum Special Tax (FY 2004-05) ⁽³⁾	AMENDED Maximum Special Tax (FY 2004-05)
W-18D	LDR	21.5	92	\$323		\$29,716
W-18E	LDR	14.4	52	\$323		\$16,796
W-18F	LDR	4.4	19	\$323		\$6,137
W-19	MDR	21.9	165	\$323	\$53,295	
W-19A	LDR	20.4	109	\$323		\$35,207
W-19B	LDR	16.7	85	\$323		\$27,455
W-27	HDR (Affordable)	7.92	150	\$54.51		\$8,176
	HDR (Market)		20	\$112		\$2,240
W-28	HDR (Affordable)	9	47	\$56	\$2,632	
	HDR (Market)		128	\$112	\$14,336	
W-30	CC	4	N/A	\$700	\$2,800	
W-30A	CC	3	N/A	\$0		\$0
W-60	IND	34.3	N/A	\$700	\$24,010	
W-60A	IND	25.2	N/A			\$0
W-60B	IND	30	N/A			\$0
W-61	L1	35.9	N/A	\$700	\$25,130	
W-61A	L2	26.9	N/A			\$0
W-61B	L3	6	N/A			\$0
W-62	L1	38.3	N/A	\$700	\$26,810	
Total Assigned Maximum Special Tax Revenues (Fiscal Year 2004-05)					\$1,293,077	\$1,293,077

⁽¹⁾ See Attachment 1 for geographic area associated with each Large Lot.

⁽²⁾ LDR = Low Density Residential

MDR = Medium Density Residential

HDR = High Density Residential

VC-MDR = Village Center Medium Density Residential

VC-HDR = Village Center High Density Residential

VC-CC = Village Center Community Commercial

BP = Business Park

CC = Community Commercial

IND = Industrial

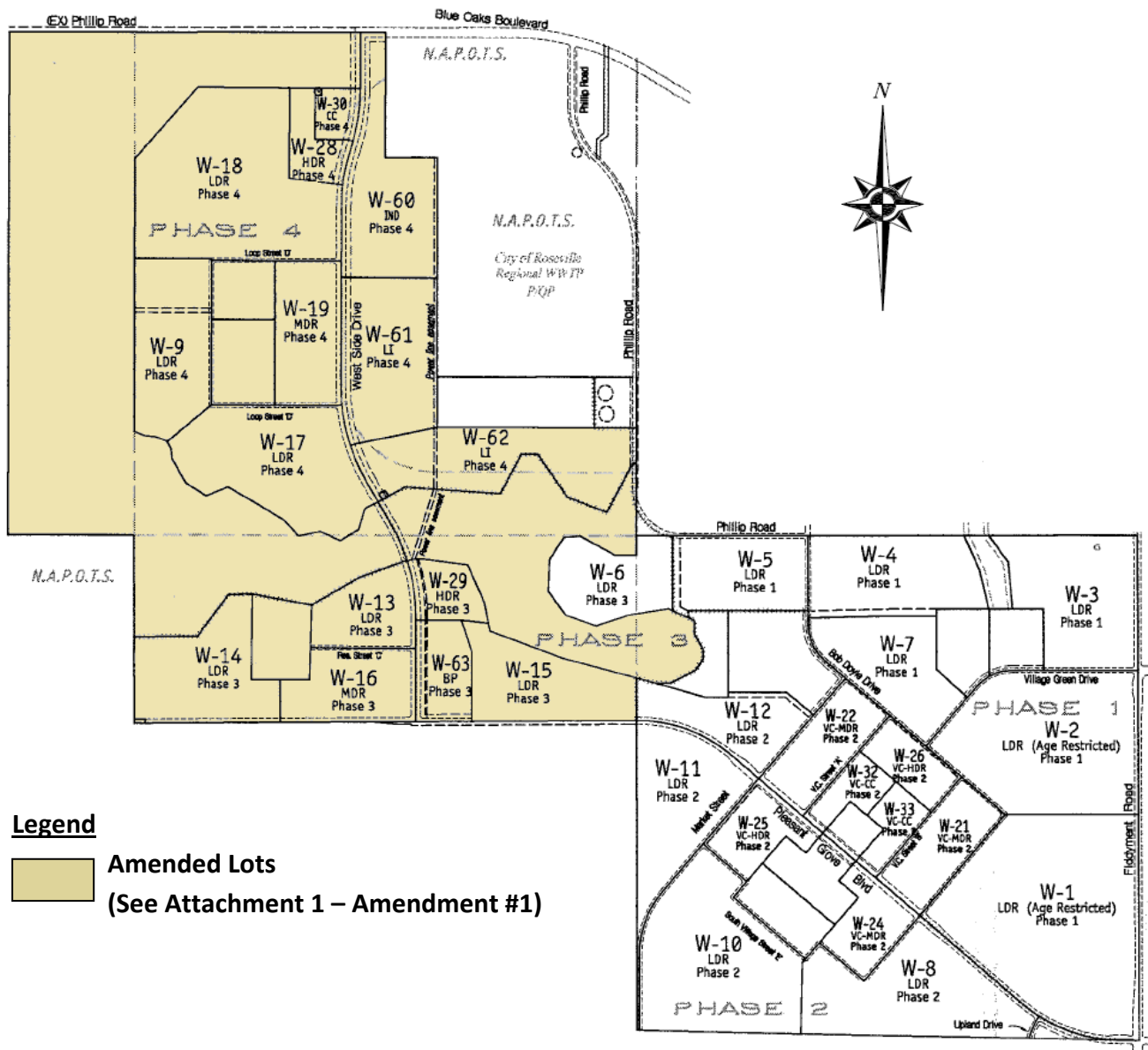
LI = Light Industrial

⁽³⁾ Beginning July 1, 2005 and each July 1 thereafter, the Maximum Special Taxes shown above shall be adjusted by applying the Annual Tax Escalation Factor.

ATTACHMENT 1

CITY OF ROSEVILLE WESTPARK COMMUNITY FACILITIES DISTRICT NO. 2 (PUBLIC SERVICES)

IDENTIFICATION OF LARGE LOTS



DELINQUENCY SUMMARY BY DISTRICT

City of Roseville

Westpark Community Facilities District No. 2 (Public Services)

DUE DATE	DOLLARS LEVIED	DOLLARS DELINQUENT	% DOLLARS DELINQUENT	PARCELS LEVIED	PARCELS DELINQUENT	DATA DATE
2014/15-1	\$434,295.00	\$214.92	0.05%	2,215	1	10/07/2016
2014/15-2	434,295.00	214.92	0.05%	2,215	1	10/07/2016
2015/16-1	441,693.63	899.28	0.20%	2,536	5	10/07/2016
2015/16-2	441,693.63	899.28	0.20%	2,536	5	10/07/2016
TOTAL	\$1,751,977.26	\$2,228.40	0.13%			

Calculations performed on 1/27/2017 9:25:00PM

City of Roseville
Westpark Community Facilities District No. 2
(Public Services)
SPECIAL TAXES

SPECIAL TAX SPREAD

The following table summarizes the total Maximum Special Taxes, levy amounts and number of parcels levied in each development category as well as the percentage of Maximum Tax levied for each.

Development Status	Parcels Levied	FY 2016/17 Maximum Special Tax	FY 2016/17 Applied Amounts	Percent of Maximum Tax
Developed Property	2,926	\$1,491,448.05	\$932,589.80	62.53%
Final Map Property	0	198,039.50	0	0.00%
Small Lot Property	0	97,738.21	0	0.00%
Large Lot Property	0	297,943.29	0	0.00%
Total	2,926	\$2,085,169.05	\$932,589.80	44.72%

The Maximum Special Taxes increase at the rate of 4% each year.

APPLIED SPECIAL TAX PROGRESSION

The table below provides a comparison between the District’s current year and prior year Maximum and Applied Taxes as well as the percentage of Maximum Tax levied for each year.

Fiscal Year Levy	Maximum Tax	Applied Tax	Percent of Maximum Tax
FY 2016/17	\$2,085,169.04	\$932,589.80	44.72%
FY 2015/16	1,990,632.72	883,387.26	44.38%

City of Roseville

2016/17 Budget Worksheet Westpark Community Facilities District No. 2 (Public Services)

Placer County Fund Number 66620

Levy Components			
		2015/16	2016/17
SERVICES COSTS			
5102	Contract Maintenance - Landscape	\$277,400.00	\$329,440.00
5103	Contract Maintenance - Parks	27,400.00	29,950.00
5104	Contract Maintenance - Entryways	0.00	0.00
5341	Repair & Maintenance - Landscape/Parks	99,000.00	90,000.00
5400	Utilities	67,000.00	90,700.00
5650/4998	Maintenance - City Staff	91,072.00	99,447.00
8900/3900	Maintenance - Bike Trails	11,195.00	12,314.50
8900/3900	Maintenance - Open Space	29,338.00	32,271.80
8900/3900	Stormwater/Drainage Maintenance	49,331.00	51,304.24
8900/3900	Autumn Leaf Pickup	790.00	821.60
5961	Sinking Fund Expenditures	30,000.00	40,000.00
1002	Sinking Fund Contribution - Repair & Replacement	46,794.80	48,666.59
	TOTAL SERVICES COSTS	\$729,320.80	\$824,915.73
ADMINISTRATION COSTS			
5702	District Administration - Agency	\$21,464.00	\$35,336.00
5703	Contract Administration - Parks	66,200.00	66,200.00
5704	Contract Administration - Open Space	3,800.00	3,800.00
	Total Agency Staff and Expenses	\$91,464.00	\$105,336.00
5701	County Auditor and Assessor Fees	8,834.00	9,326.13
5700	Consulting and Professional Services	3,897.22	3,920.23
5700	Consulting Expenses	310.00	350.00
8902/3902	Audit Charges - Parks Dept	0.00	0.00
5998	Other Administrative Expenses	1,000.00	1,000.00
5998	ERP Project Costs		5,807.00
	Total Costs Paid Directly from District Funds	\$14,041.22	\$20,403.36
	TOTAL ADMINISTRATION COSTS	\$105,505.22	\$125,739.36
	Total Services and Administration Costs	\$834,826.02	\$950,655.09
ADJUSTMENTS APPLIED TO LEVY			
	Replenishment/(Credit)	(\$383,000.00)	(\$500,000.00)
	Operating Reserve	417,413.01	475,327.54
	Allowance for Delinquent Special Taxes	44,170.00	46,630.65
5961	Use of Sinking Funds for Current Year Expenditures	(30,000.00)	(40,000.00)
	TOTAL	\$48,583.01	(\$18,041.81)
TOTAL CHARGE			
	Total Amount to Levy	\$883,409.03	\$932,613.28
	Total Amount Charged to District Parcels	\$883,387.26	\$932,589.80
	Difference (due to rounding)	\$21.77	\$23.48
ADDITIONAL INFORMATION			
	Number of Active Parcels	3,146	3,336
	Number of Parcels Levied	2,536	2,926
	Maximum Special Tax	\$1,990,632.73	\$2,085,169.05
	Maximum Tax Developed	\$1,263,312.80	\$1,491,448.05
	Maximum Tax Final Map	\$295,061.31	\$198,039.50
	Maximum Tax Small Lot	\$214,344.69	\$97,738.21
	Maximum Tax Large Lot	\$432,258.62	\$297,943.29
	Maximum Tax Undeveloped	\$0.00	\$0.00
	Admin Costs as a Percent of Annual Services Costs	14.47%	15.24%

City of Roseville
Westpark Community Facilities District No. 2 (Public Services)
Fiscal Year 2016/17 Tax Roll

ASSESSOR PARCEL NUMBER	LARGE LOT PARCEL NO	PHASE	DEVELOPMENT STATUS	TOTAL CHARGE	MAXIMUM TAX	LAND USE	RES UNITS	POTENTIAL AFFORD UNITS	ACRES	LEGAL DESCRIPTION
017-101-026-000	WWTP Expansion	4	Exempt	-	-	WWTP Expansion	0			15.0 AC LOT 29 WESTPARK PH 1 LG LT SUBD MOR AA-4
017-101-027-000	Tank Site	4	Exempt	-	-	Tank Site	0			5.1 AC LOT 28 WESTPARK PH 1 LG LT SUBD MOR AA-4
017-101-046-000				-	-					44.4 AC PORLOT 8 PARK FIDDYMENT RANCH #1 MOR AA-10
N017-152-018-000	W-20	2	Non Taxable	-	-	Misc	0			
N017-152-044-000	Park	2	Exempt	-	-	Park	0			
017-152-045-000	W-24	2	Small	-	49,127.67	MDR	111			13.4 AC LOT 17 WESTPARK PH 1 LG LT SUBD MOR AA-4
N017-153-001-000	Park	2	Exempt	-	-	Park	0			
017-153-002-000	Public	2	Exempt	-	-	Public	0			20.3 AC LOT 24 WESTPARK PH 1 LG LT SUBD MOR AA-4
017-153-003-000	W-32	2	Large	-	8,069.20	CC	0		7.2	6.8AC POR LOT 11 WESTPARK PH 1 LG LT SUBD MOR AA-4
017-153-004-000	Park	2	Exempt	-	-	Park	0			3.9 A LT 12 PUB PK WESTPK PH 1 LG LT SUBD MOR AA-4
017-153-005-000	W-33	2	Large	-	8,069.20	CC	0		7.2	7 AC POR LOT 13 WESTPARK PH 1 LG LT SUBD MOR AA-4
N017-153-006-000	Park	1	Exempt	-	-	Park	0			
017-153-007-000	Public	1	Exempt	-	-	Public	0			9.9 AC LOT 6 WESTPARK PH 1 LG LT SUBD MOR AA-4
N017-153-008-000	Park	1	Exempt	-	-	Park	0			
490-010-001-000	W-3	1	Dev	323.36	517.13		1			LOT 1, WESTPARK VILLAGE 3A, MOR AA-83
490-010-002-000	W-3	1	Dev	323.36	517.13		1			LOT 2, WESTPARK VILLAGE 3A, MOR AA-83
490-010-003-000	W-3	1	Dev	323.36	517.13		1			LOT 3, WESTPARK VILLAGE 3A, MOR AA-83
490-010-004-000	W-3	1	Dev	323.36	517.13		1			LOT 4, WESTPARK VILLAGE 3A, MOR AA-83
490-010-005-000	W-3	1	Dev	323.36	517.13		1			LOT 5, WESTPARK VILLAGE 3A, MOR AA-83
490-010-006-000	W-3	1	Dev	323.36	517.13		1			LOT 6, WESTPARK VILLAGE 3A, MOR AA-83
490-010-007-000	W-3	1	Dev	323.36	517.13		1			LOT 7, WESTPARK VILLAGE 3A, MOR AA-83
490-010-008-000	W-3	1	Dev	323.36	517.13		1			LOT 8, WESTPARK VILLAGE 3A, MOR AA-83
490-010-009-000	W-3	1	Dev	323.36	517.13		1			LOT 9, WESTPARK VILLAGE 3A, MOR AA-83
490-010-010-000	W-3	1	Dev	323.36	517.13		1			LOT 10, WESTPARK VILLAGE 3A, MOR AA-83
490-010-011-000	W-3	1	Dev	323.36	517.13		1			LOT 11, WESTPARK VILLAGE 3A, MOR AA-83
490-010-012-000	W-3	1	Dev	323.36	517.13		1			LOT 12, WESTPARK VILLAGE 3A, MOR AA-83
490-010-013-000	W-3	1	Dev	323.36	517.13		1			LOT 13, WESTPARK VILLAGE 3A, MOR AA-83
490-010-014-000	W-3	1	Dev	323.36	517.13		1			LOT 14, WESTPARK VILLAGE 3A, MOR AA-83
490-010-015-000	W-3	1	Dev	323.36	517.13		1			LOT 15, WESTPARK VILLAGE 3A, MOR AA-83
490-010-016-000	W-3	1	Dev	323.36	517.13		1			LOT 16, WESTPARK VILLAGE 3A, MOR AA-83
490-010-017-000	W-3	1	Dev	323.36	517.13		1			LOT 17, WESTPARK VILLAGE 3A, MOR AA-83
490-010-018-000	W-3	1	Dev	323.36	517.13		1			LOT 18, WESTPARK VILLAGE 3A, MOR AA-83
490-010-019-000	W-3	1	Dev	323.36	517.13		1			LOT 19, WESTPARK VILLAGE 3A, MOR AA-83
490-010-020-000	W-3	1	Dev	323.36	517.13		1			LOT 20, WESTPARK VILLAGE 3A, MOR AA-83
490-010-021-000	W-3	1	Dev	323.36	517.13		1			LOT 21, WESTPARK VILLAGE 3A, MOR AA-83
490-010-022-000	W-3	1	Dev	323.36	517.13		1			LOT 22, WESTPARK VILLAGE 3A, MOR AA-83
490-010-023-000	W-3	1	Dev	323.36	517.13		1			LOT 23, WESTPARK VILLAGE 3A, MOR AA-83
490-010-024-000	W-3	1	Dev	323.36	517.13		1			LOT 24, WESTPARK VILLAGE 3A, MOR AA-83
490-010-025-000	W-3	1	Dev	323.36	517.13		1			LOT 25, WESTPARK VILLAGE 3A, MOR AA-83
490-010-026-000	W-3	1	Dev	323.36	517.13		1			LOT 26, WESTPARK VILLAGE 3A, MOR AA-83
490-010-027-000	W-3	1	Dev	323.36	517.13		1			LOT 27, WESTPARK VILLAGE 3A, MOR AA-83
490-010-028-000	W-3	1	Dev	323.36	517.13		1			LOT 28, WESTPARK VILLAGE 3A, MOR AA-83
490-010-029-000	W-3	1	Dev	323.36	517.13		1			LOT 29, WESTPARK VILLAGE 3A, MOR AA-83
490-010-030-000	W-3	1	Dev	323.36	517.13		1			LOT 30, WESTPARK VILLAGE 3A, MOR AA-83
490-010-031-000	W-3	1	Dev	323.36	517.13		1			LOT 31, WESTPARK VILLAGE 3A, MOR AA-83
490-010-032-000	W-3	1	Dev	323.36	517.13		1			LOT 32, WESTPARK VILLAGE 3A, MOR AA-83
490-010-033-000	W-3	1	Dev	323.36	517.13		1			LOT 33, WESTPARK VILLAGE 3A, MOR AA-83
490-010-034-000	W-3	1	Dev	323.36	517.13		1			LOT 34, WESTPARK VILLAGE 3A, MOR AA-83
490-010-035-000	W-3	1	Dev	323.36	517.13		1			LOT 35, WESTPARK VILLAGE 3A, MOR AA-83

City of Roseville
Westpark Community Facilities District No. 2 (Public Services)
Fiscal Year 2016/17 Tax Roll

ASSESSOR PARCEL NUMBER	LARGE LOT PARCEL NO	PHASE	DEVELOPMENT STATUS	TOTAL CHARGE	MAXIMUM TAX	LAND USE	RES UNITS	POTENTIAL AFFORD UNITS	ACRES	LEGAL DESCRIPTION
490-010-036-000	W-3	1	Dev	323.36	517.13		1			LOT 36, WESTPARK VILLAGE 3A, MOR AA-83
490-010-037-000	W-3	1	Dev	323.36	517.13		1			LOT 37, WESTPARK VILLAGE 3A, MOR AA-83
490-010-038-000	W-3	1	Dev	323.36	517.13		1			LOT 38, WESTPARK VILLAGE 3A, MOR AA-83
490-010-039-000	W-3	1	Dev	323.36	517.13		1			LOT 39, WESTPARK VILLAGE 3A, MOR AA-83
490-010-040-000	W-3	1	Dev	323.36	517.13		1			LOT 40, WESTPARK VILLAGE 3A, MOR AA-83
490-010-041-000	W-3	1	Dev	323.36	517.13		1			LOT 41, WESTPARK VILLAGE 3A, MOR AA-83
490-010-042-000	W-3	1	Dev	323.36	517.13		1			LOT 42, WESTPARK VILLAGE 3A, MOR AA-83
490-010-043-000	W-3	1	Dev	323.36	517.13		1			LOT 43, WESTPARK VILLAGE 3A, MOR AA-83
490-010-044-000	W-3	1	Dev	323.36	517.13		1			LOT 44, WESTPARK VILLAGE 3A, MOR AA-83
490-010-045-000	W-3	1	Dev	323.36	517.13		1			LOT 45, WESTPARK VILLAGE 3A, MOR AA-83
490-010-046-000	W-3	1	Dev	323.36	517.13		1			LOT 46, WESTPARK VILLAGE 3A, MOR AA-83
490-010-047-000	W-3	1	Dev	323.36	517.13		1			LOT 47, WESTPARK VILLAGE 3A, MOR AA-83
490-010-048-000	W-3	1	Dev	323.36	517.13		1			LOT 48, WESTPARK VILLAGE 3A, MOR AA-83
490-010-049-000	W-3	1	Dev	323.36	517.13		1			LOT 49, WESTPARK VILLAGE 3A, MOR AA-83
490-010-050-000	W-3	1	Dev	323.36	517.13		1			LOT 50, WESTPARK VILLAGE 3A, MOR AA-83
490-010-051-000	W-3	1	Dev	323.36	517.13		1			LOT 51, WESTPARK VILLAGE 3A, MOR AA-83
490-010-052-000	W-3	1	Dev	323.36	517.13		1			LOT 52, WESTPARK VILLAGE 3A, MOR AA-83
490-010-053-000	W-3	1	Dev	323.36	517.13		1			LOT 53, WESTPARK VILLAGE 3A, MOR AA-83
490-010-054-000	W-3	1	Dev	323.36	517.13		1			LOT 54, WESTPARK VILLAGE 3A, MOR AA-83
490-010-055-000	W-3	1	Dev	323.36	517.13		1			LOT 146, WESTPARK VILLAGE 3A, MOR AA-83
490-010-056-000	W-3	1	Dev	323.36	517.13		1			LOT 147, WESTPARK VILLAGE 3A, MOR AA-83
490-010-057-000	W-3	1	Dev	323.36	517.13		1			LOT 148, WESTPARK VILLAGE 3A, MOR AA-83
490-010-058-000	W-3	1	Dev	323.36	517.13		1			LOT 149, WESTPARK VILLAGE 3A, MOR AA-83
490-010-059-000	W-3	1	Dev	323.36	517.13		1			LOT 150, WESTPARK VILLAGE 3A, MOR AA-83
490-010-060-000	W-3	1	Dev	323.36	517.13		1			LOT 151, WESTPARK VILLAGE 3A, MOR AA-83
490-010-061-000	W-3	1	Dev	323.36	517.13		1			LOT 152, WESTPARK VILLAGE 3A, MOR AA-83
490-010-062-000	W-3	1	Dev	323.36	517.13		1			LOT 153, WESTPARK VILLAGE 3A, MOR AA-83
490-010-063-000	W-3	1	Dev	323.36	517.13		1			LOT 154, WESTPARK VILLAGE 3A, MOR AA-83
490-010-064-000	W-3	1	Dev	323.36	517.13		1			LOT 155, WESTPARK VILLAGE 3A, MOR AA-83
490-010-065-000	W-3	1	Dev	323.36	517.13		1			LOT 156, WESTPARK VILLAGE 3A, MOR AA-83
490-010-066-000	W-3	1	Dev	323.36	517.13		1			LOT 157, WESTPARK VILLAGE 3A, MOR AA-83
490-010-067-000	W-3	1	Dev	323.36	517.13		1			LOT 180, WESTPARK VILLAGE 3A, MOR AA-83
490-010-068-000	W-3	1	Dev	323.36	517.13		1			LOT 181, WESTPARK VILLAGE 3A, MOR AA-83
490-010-069-000	W-3	1	Dev	323.36	517.13		1			LOT 182, WESTPARK VILLAGE 3A, MOR AA-83
490-010-070-000	W-3	1	Dev	323.36	517.13		1			LOT 183, WESTPARK VILLAGE 3A, MOR AA-83
490-010-071-000	W-3	1	Dev	323.36	517.13		1			LOT 184, WESTPARK VILLAGE 3A, MOR AA-83
490-010-072-000	W-3	1	Dev	323.36	517.13		1			LOT 185, WESTPARK VILLAGE 3A, MOR AA-83
490-010-073-000	W-3	1	Dev	323.36	517.13		1			LOT 186, WESTPARK VILLAGE 3A, MOR AA-83
490-010-074-000	W-3	1	Dev	323.36	517.13		1			LOT 187, WESTPARK VILLAGE 3A, MOR AA-83
490-010-075-000	W-3	1	Dev	323.36	517.13		1			LOT 188, WESTPARK VILLAGE 3A, MOR AA-83
490-010-076-000	W-3	1	Dev	323.36	517.13		1			LOT 189, WESTPARK VILLAGE 3A, MOR AA-83
490-010-077-000	W-3	1	Dev	323.36	517.13		1			LOT 190, WESTPARK VILLAGE 3A, MOR AA-83
490-010-078-000	W-3	1	Dev	323.36	517.13		1			LOT 191, WESTPARK VILLAGE 3A, MOR AA-83
490-010-079-000	W-3	1	Dev	323.36	517.13		1			LOT 192, WESTPARK VILLAGE 3A, MOR AA-83
490-010-080-000	W-3	1	Dev	323.36	517.13		1			LOT 193, WESTPARK VILLAGE 3A, MOR AA-83
490-010-081-000	W-3	1	Dev	323.36	517.13		1			LOT 194, WESTPARK VILLAGE 3A, MOR AA-83
490-010-082-000	W-3	1	Dev	323.36	517.13		1			LOT 195, WESTPARK VILLAGE 3A, MOR AA-83
490-010-083-000	W-3	1	Dev	323.36	517.13		1			LOT 196, WESTPARK VILLAGE 3A, MOR AA-83
490-010-084-000	W-3	1	Dev	323.36	517.13		1			LOT 197, WESTPARK VILLAGE 3A, MOR AA-83

City of Roseville
Westpark Community Facilities District No. 2 (Public Services)
Fiscal Year 2016/17 Tax Roll

ASSESSOR PARCEL NUMBER	LARGE LOT PARCEL NO	PHASE	DEVELOPMENT STATUS	TOTAL CHARGE	MAXIMUM TAX	LAND USE	RES UNITS	POTENTIAL AFFORD UNITS	ACRES	LEGAL DESCRIPTION
490-010-085-000	W-3	1	Dev	323.36	517.13		1			LOT 198, WESTPARK VILLAGE 3A, MOR AA-83
490-020-001-000	W-3	1	Dev	323.36	517.13		1			LOT 55, WESTPARK VILLAGE 3A, MOR AA-83
490-020-002-000	W-3	1	Dev	323.36	517.13		1			LOT 56, WESTPARK VILLAGE 3A, MOR AA-83
490-020-003-000	W-3	1	Dev	323.36	517.13		1			LOT 57, WESTPARK VILLAGE 3A, MOR AA-83
490-020-004-000	W-3	1	Dev	323.36	517.13		1			LOT 58, WESTPARK VILLAGE 3A, MOR AA-83
490-020-005-000	W-3	1	Dev	323.36	517.13		1			LOT 59, WESTPARK VILLAGE 3A, MOR AA-83
490-020-006-000	W-3	1	Dev	323.36	517.13		1			LOT 60, WESTPARK VILLAGE 3A, MOR AA-83
490-020-007-000	W-3	1	Dev	323.36	517.13		1			LOT 61, WESTPARK VILLAGE 3A, MOR AA-83
490-020-008-000	W-3	1	Dev	323.36	517.13		1			LOT 62, WESTPARK VILLAGE 3A, MOR AA-83
490-020-009-000	W-3	1	Dev	323.36	517.13		1			LOT 63, WESTPARK VILLAGE 3A, MOR AA-83
490-020-010-000	W-3	1	Dev	323.36	517.13		1			LOT 64, WESTPARK VILLAGE 3A, MOR AA-83
490-020-011-000	W-3	1	Dev	323.36	517.13		1			LOT 65, WESTPARK VILLAGE 3A, MOR AA-83
490-020-012-000	W-3	1	Dev	323.36	517.13		1			LOT 66, WESTPARK VILLAGE 3A, MOR AA-83
490-020-013-000	W-3	1	Dev	323.36	517.13		1			LOT 67, WESTPARK VILLAGE 3A, MOR AA-83
490-020-014-000	W-3	1	Dev	323.36	517.13		1			LOT 68, WESTPARK VILLAGE 3A, MOR AA-83
490-020-015-000	W-3	1	Dev	323.36	517.13		1			LOT 69, WESTPARK VILLAGE 3A, MOR AA-83
490-020-016-000	W-3	1	Dev	323.36	517.13		1			LOT 80, WESTPARK VILLAGE 3A, MOR AA-83
490-020-017-000	W-3	1	Dev	323.36	517.13		1			LOT 81, WESTPARK VILLAGE 3A, MOR AA-83
490-020-018-000	W-3	1	Dev	323.36	517.13		1			LOT 82, WESTPARK VILLAGE 3A, MOR AA-83
490-020-019-000	W-3	1	Dev	323.36	517.13		1			LOT 83, WESTPARK VILLAGE 3A, MOR AA-83
490-020-020-000	W-3	1	Dev	323.36	517.13		1			LOT 84, WESTPARK VILLAGE 3A, MOR AA-83
490-020-021-000	W-3	1	Dev	323.36	517.13		1			LOT 85, WESTPARK VILLAGE 3A, MOR AA-83
490-020-022-000	W-3	1	Dev	323.36	517.13		1			LOT 86, WESTPARK VILLAGE 3A, MOR AA-83
490-020-023-000	W-3	1	Dev	323.36	517.13		1			LOT 87, WESTPARK VILLAGE 3A, MOR AA-83
490-020-024-000	W-3	1	Dev	323.36	517.13		1			LOT 88, WESTPARK VILLAGE 3A, MOR AA-83
490-020-025-000	W-3	1	Dev	323.36	517.13		1			LOT 89, WESTPARK VILLAGE 3A, MOR AA-83
490-020-026-000	W-3	1	Dev	323.36	517.13		1			LOT 90, WESTPARK VILLAGE 3A, MOR AA-83
490-020-027-000	W-3	1	Dev	323.36	517.13		1			LOT 91, WESTPARK VILLAGE 3A, MOR AA-83
490-020-028-000	W-3	1	Dev	323.36	517.13		1			LOT 92, WESTPARK VILLAGE 3A, MOR AA-83
490-020-029-000	W-3	1	Dev	323.36	517.13		1			LOT 93, WESTPARK VILLAGE 3A, MOR AA-83
490-020-030-000	W-3	1	Dev	323.36	517.13		1			LOT 94, WESTPARK VILLAGE 3A, MOR AA-83
490-020-031-000	W-3	1	Dev	323.36	517.13		1			LOT 95, WESTPARK VILLAGE 3A, MOR AA-83
490-020-032-000	W-3	1	Dev	323.36	517.13		1			LOT 96, WESTPARK VILLAGE 3A, MOR AA-83
490-020-033-000	W-3	1	Dev	323.36	517.13		1			LOT 97, WESTPARK VILLAGE 3A, MOR AA-83
490-020-034-000	W-3	1	Dev	323.36	517.13		1			LOT 98, WESTPARK VILLAGE 3A, MOR AA-83
490-020-035-000	W-3	1	Dev	323.36	517.13		1			LOT 107, WESTPARK VILLAGE 3A, MOR AA-83
490-020-036-000	W-3	1	Dev	323.36	517.13		1			LOT 108, WESTPARK VILLAGE 3A, MOR AA-83
490-020-037-000	W-3	1	Dev	323.36	517.13		1			LOT 109, WESTPARK VILLAGE 3A, MOR AA-83
490-020-038-000	W-3	1	Dev	323.36	517.13		1			LOT 110, WESTPARK VILLAGE 3A, MOR AA-83
490-020-039-000	W-3	1	Dev	323.36	517.13		1			LOT 111, WESTPARK VILLAGE 3A, MOR AA-83
490-020-040-000	W-3	1	Dev	323.36	517.13		1			LOT 112, WESTPARK VILLAGE 3A, MOR AA-83
490-020-041-000	W-3	1	Dev	323.36	517.13		1			LOT 113, WESTPARK VILLAGE 3A, MOR AA-83
490-020-042-000	W-3	1	Dev	323.36	517.13		1			LOT 114, WESTPARK VILLAGE 3A, MOR AA-83
490-020-043-000	W-3	1	Dev	323.36	517.13		1			LOT 115, WESTPARK VILLAGE 3A, MOR AA-83
490-020-044-000	W-3	1	Dev	323.36	517.13		1			LOT 116, WESTPARK VILLAGE 3A, MOR AA-83
490-020-045-000	W-3	1	Dev	323.36	517.13		1			LOT 117, WESTPARK VILLAGE 3A, MOR AA-83
490-020-049-000	W-3	1	Dev	323.36	517.13		1			LOT 118 WESTPARK VILLAGE 3B MOR BK BB, PG 52
490-020-050-000	W-3	1	Dev	323.36	517.13		1			LOT 119 WESTPARK VILLAGE 3B MOR BK BB, PG 52
490-020-051-000	W-3	1	Dev	323.36	517.13		1			LOT 120 WESTPARK VILLAGE 3B MOR BK BB, PG 52

City of Roseville
Westpark Community Facilities District No. 2 (Public Services)
Fiscal Year 2016/17 Tax Roll

ASSESSOR PARCEL NUMBER	LARGE LOT PARCEL NO	PHASE	DEVELOPMENT STATUS	TOTAL CHARGE	MAXIMUM TAX	LAND USE	RES UNITS	POTENTIAL AFFORD UNITS	ACRES	LEGAL DESCRIPTION
490-020-052-000	W-3	1	Dev	323.36	517.13		1			LOT 121 WESTPARK VILLAGE 3B MOR BK BB, PG 52
490-020-053-000	W-3	1	Dev	323.36	517.13		1			LOT 122 WESTPARK VILLAGE 3B MOR BK BB, PG 52
490-020-054-000	W-3	1	Dev	323.36	517.13		1			LOT 123 WESTPARK VILLAGE 3B MOR BK BB, PG 52
490-020-055-000	W-3	1	Dev	323.36	517.13		1			LOT 124 WESTPARK VILLAGE 3B MOR BK BB, PG 52
490-020-056-000	W-3	1	Dev	323.36	517.13		1			LOT 125 WESTPARK VILLAGE 3B MOR BK BB, PG 52
490-020-057-000	W-3	1	Dev	323.36	517.13		1			LOT 126 WESTPARK VILLAGE 3B MOR BK BB, PG 52
490-020-058-000	W-3	1	Dev	323.36	517.13		1			LOT 127 WESTPARK VILLAGE 3B MOR BK BB, PG 52
490-020-059-000	W-3	1	Dev	323.36	517.13		1			LOT 128 WESTPARK VILLAGE 3B MOR BK BB, PG 52
490-020-060-000	W-3	1	Dev	323.36	517.13		1			LOT 129 WESTPARK VILLAGE 3B MOR BK BB, PG 52
490-020-061-000	W-3	1	Dev	323.36	517.13		1			LOT 130 WESTPARK VILLAGE 3B MOR BK BB, PG 52
490-020-062-000	W-3	1	Dev	323.36	517.13		1			LOT 131 WESTPARK VILLAGE 3B MOR BK BB, PG 52
490-020-063-000	W-3	1	Dev	323.36	517.13		1			LOT 132 WESTPARK VILLAGE 3B MOR BK BB, PG 52
490-030-001-000	W-3	1	Dev	323.36	517.13		1			LOT 70, WESTPARK VILLAGE 3A, MOR AA-83
490-030-002-000	W-3	1	Dev	323.36	517.13		1			LOT 71, WESTPARK VILLAGE 3A, MOR AA-83
490-030-003-000	W-3	1	Dev	323.36	517.13		1			LOT 72, WESTPARK VILLAGE 3A, MOR AA-83
490-030-004-000	W-3	1	Dev	323.36	517.13		1			LOT 73, WESTPARK VILLAGE 3A, MOR AA-83
490-030-005-000	W-3	1	Dev	323.36	517.13		1			LOT 74, WESTPARK VILLAGE 3A, MOR AA-83
490-030-006-000	W-3	1	Dev	323.36	517.13		1			LOT 75, WESTPARK VILLAGE 3A, MOR AA-83
490-030-007-000	W-3	1	Dev	323.36	517.13		1			LOT 76, WESTPARK VILLAGE 3A, MOR AA-83
490-030-008-000	W-3	1	Dev	323.36	517.13		1			LOT 77, WESTPARK VILLAGE 3A, MOR AA-83
490-030-009-000	W-3	1	Dev	323.36	517.13		1			LOT 78, WESTPARK VILLAGE 3A, MOR AA-83
490-030-010-000	W-3	1	Dev	323.36	517.13		1			LOT 79, WESTPARK VILLAGE 3A, MOR AA-83
490-030-011-000	W-3	1	Dev	323.36	517.13		1			LOT 99, WESTPARK VILLAGE 3A, MOR AA-83
490-030-012-000	W-3	1	Dev	323.36	517.13		1			LOT 100, WESTPARK VILLAGE 3A, MOR AA-83
490-030-013-000	W-3	1	Dev	323.36	517.13		1			LOT 101, WESTPARK VILLAGE 3A, MOR AA-83
490-030-014-000	W-3	1	Dev	323.36	517.13		1			LOT 102, WESTPARK VILLAGE 3A, MOR AA-83
490-030-015-000	W-3	1	Dev	323.36	517.13		1			LOT 103, WESTPARK VILLAGE 3A, MOR AA-83
490-030-016-000	W-3	1	Dev	323.36	517.13		1			LOT 104, WESTPARK VILLAGE 3A, MOR AA-83
490-030-017-000	W-3	1	Dev	323.36	517.13		1			LOT 105, WESTPARK VILLAGE 3A, MOR AA-83
490-030-018-000	W-3	1	Dev	323.36	517.13		1			LOT 106, WESTPARK VILLAGE 3A, MOR AA-83
490-030-019-000	W-3	1	Dev	323.36	517.13		1			LOT 139, WESTPARK VILLAGE 3A, MOR AA-83
490-030-020-000	W-3	1	Dev	323.36	517.13		1			LOT 140, WESTPARK VILLAGE 3A, MOR AA-83
490-030-021-000	W-3	1	Dev	323.36	517.13		1			LOT 141, WESTPARK VILLAGE 3A, MOR AA-83
490-030-022-000	W-3	1	Dev	323.36	517.13		1			LOT 142, WESTPARK VILLAGE 3A, MOR AA-83
490-030-023-000	W-3	1	Dev	323.36	517.13		1			LOT 143, WESTPARK VILLAGE 3A, MOR AA-83
490-030-024-000	W-3	1	Dev	323.36	517.13		1			LOT 144, WESTPARK VILLAGE 3A, MOR AA-83
490-030-025-000	W-3	1	Dev	323.36	517.13		1			LOT 145, WESTPARK VILLAGE 3A, MOR AA-83
490-030-026-000	W-3	1	Dev	323.36	517.13		1			LOT 158, WESTPARK VILLAGE 3A, MOR AA-83
490-030-027-000	W-3	1	Dev	323.36	517.13		1			LOT 159, WESTPARK VILLAGE 3A, MOR AA-83
490-030-028-000	W-3	1	Dev	323.36	517.13		1			LOT 160, WESTPARK VILLAGE 3A, MOR AA-83
490-030-029-000	W-3	1	Dev	323.36	517.13		1			LOT 161, WESTPARK VILLAGE 3A, MOR AA-83
490-030-030-000	W-3	1	Dev	323.36	517.13		1			LOT 162, WESTPARK VILLAGE 3A, MOR AA-83
490-030-031-000	W-3	1	Dev	323.36	517.13		1			LOT 163, WESTPARK VILLAGE 3A, MOR AA-83
490-030-032-000	W-3	1	Dev	323.36	517.13		1			LOT 164, WESTPARK VILLAGE 3A, MOR AA-83
490-030-033-000	W-3	1	Dev	323.36	517.13		1			LOT 165, WESTPARK VILLAGE 3A, MOR AA-83
490-030-034-000	W-3	1	Dev	323.36	517.13		1			LOT 170, WESTPARK VILLAGE 3A, MOR AA-83
490-030-035-000	W-3	1	Dev	323.36	517.13		1			LOT 171, WESTPARK VILLAGE 3A, MOR AA-83
490-030-036-000	W-3	1	Dev	323.36	517.13		1			LOT 172, WESTPARK VILLAGE 3A, MOR AA-83
490-030-037-000	W-3	1	Dev	323.36	517.13		1			LOT 173, WESTPARK VILLAGE 3A, MOR AA-83

City of Roseville
Westpark Community Facilities District No. 2 (Public Services)
Fiscal Year 2016/17 Tax Roll

ASSESSOR PARCEL NUMBER	LARGE LOT PARCEL NO	PHASE	DEVELOPMENT STATUS	TOTAL CHARGE	MAXIMUM TAX	LAND USE	RES UNITS	POTENTIAL AFFORD UNITS	ACRES	LEGAL DESCRIPTION
490-030-038-000	W-3	1	Dev	323.36	517.13		1			LOT 174, WESTPARK VILLAGE 3A, MOR AA-83
490-030-039-000	W-3	1	Dev	323.36	517.13		1			LOT 175, WESTPARK VILLAGE 3A, MOR AA-83
490-030-040-000	W-3	1	Dev	323.36	517.13		1			LOT 176, WESTPARK VILLAGE 3A, MOR AA-83
490-030-041-000	W-3	1	Dev	323.36	517.13		1			LOT 177, WESTPARK VILLAGE 3A, MOR AA-83
490-030-042-000	W-3	1	Dev	323.36	517.13		1			LOT 178, WESTPARK VILLAGE 3A, MOR AA-83
490-030-043-000	W-3	1	Dev	323.36	517.13		1			LOT 179, WESTPARK VILLAGE 3A, MOR AA-83
490-030-046-000	W-3	1	Dev	323.36	517.13		1			LOT 133 WESTPARK VILLAGE 3B MOR BK BB, PG 52
490-030-047-000	W-3	1	Dev	323.36	517.13		1			LOT 134 WESTPARK VILLAGE 3B MOR BK BB, PG 52
490-030-048-000	W-3	1	Dev	323.36	517.13		1			LOT 135 WESTPARK VILLAGE 3B MOR BK BB, PG 52
490-030-049-000	W-3	1	Dev	323.36	517.13		1			LOT 136 WESTPARK VILLAGE 3B MOR BK BB, PG 52
490-030-050-000	W-3	1	Dev	323.36	517.13		1			LOT 137 WESTPARK VILLAGE 3B MOR BK BB, PG 52
490-030-051-000	W-3	1	Dev	323.36	517.13		1			LOT 138 WESTPARK VILLAGE 3B MOR BK BB, PG 52
490-030-052-000	W-3	1	Dev	323.36	517.13		1			LOT 166 WESTPARK VILLAGE 3B MOR BK BB, PG 52
490-030-053-000	W-3	1	Dev	323.36	517.13		1			LOT 167 WESTPARK VILLAGE 3B MOR BK BB, PG 52
490-030-054-000	W-3	1	Dev	323.36	517.13		1			LOT 168 WESTPARK VILLAGE 3B MOR BK BB, PG 52
490-030-055-000	W-3	1	Dev	323.36	517.13		1			LOT 169 WESTPARK VILLAGE 3B MOR BK BB, PG 52
490-040-001-000	W-4	1	Dev	323.36	517.13		1			LOT 1, WESTPARK VILLAGE 4A MOR AA-84
490-040-002-000	W-4	1	Dev	323.36	517.13		1			LOT 2, WESTPARK VILLAGE 4A MOR AA-84
490-040-003-000	W-4	1	Dev	323.36	517.13		1			LOT 3, WESTPARK VILLAGE 4A MOR AA-84
490-040-004-000	W-4	1	Dev	323.36	517.13		1			LOT 4, WESTPARK VILLAGE 4A MOR AA-84
490-040-005-000	W-4	1	Dev	323.36	517.13		1			LOT 5, WESTPARK VILLAGE 4A MOR AA-84
490-040-006-000	W-4	1	Dev	323.36	517.13		1			LOT 6, WESTPARK VILLAGE 4A MOR AA-84
490-040-007-000	W-4	1	Dev	323.36	517.13		1			LOT 18, WESTPARK VILLAGE 4A MOR AA-84
490-040-008-000	W-4	1	Dev	323.36	517.13		1			LOT 19, WESTPARK VILLAGE 4A MOR AA-84
490-040-009-000	W-4	1	Dev	323.36	517.13		1			LOT 20, WESTPARK VILLAGE 4A MOR AA-84
490-040-010-000	W-4	1	Dev	323.36	517.13		1			LOT 95, WESTPARK VILLAGE 4A MOR AA-84
490-040-011-000	W-4	1	Dev	323.36	517.13		1			LOT 96, WESTPARK VILLAGE 4A MOR AA-84
490-040-012-000	W-4	1	Dev	323.36	517.13		1			LOT 97, WESTPARK VILLAGE 4A MOR AA-84
490-040-013-000	W-4	1	Dev	323.36	517.13		1			LOT 98, WESTPARK VILLAGE 4A MOR AA-84
490-040-014-000	W-4	1	Dev	323.36	517.13		1			LOT 99, WESTPARK VILLAGE 4A MOR AA-84
490-040-015-000	W-4	1	Dev	323.36	517.13		1			LOT 100, WESTPARK VILLAGE 4A MOR AA-84
490-040-016-000	W-4	1	Dev	323.36	517.13		1			LOT 101, WESTPARK VILLAGE 4A MOR AA-84
490-040-017-000	W-4	1	Dev	323.36	517.13		1			LOT 102, WESTPARK VILLAGE 4A MOR AA-84
490-040-018-000	W-4	1	Dev	323.36	517.13		1			LOT 103, WESTPARK VILLAGE 4A MOR AA-84
490-040-019-000	W-4	1	Dev	323.36	517.13		1			LOT 104, WESTPARK VILLAGE 4A MOR AA-84
490-040-020-000	W-4	1	Dev	323.36	517.13		1			LOT 105, WESTPARK VILLAGE 4A MOR AA-84
490-040-021-000	W-4	1	Dev	323.36	517.13		1			LOT 106, WESTPARK VILLAGE 4A MOR AA-84
490-040-022-000	W-4	1	Dev	323.36	517.13		1			LOT 107, WESTPARK VILLAGE 4A MOR AA-84
490-040-023-000	W-4	1	Dev	323.36	517.13		1			LOT 108, WESTPARK VILLAGE 4A MOR AA-84
490-040-024-000	W-4	1	Dev	323.36	517.13		1			LOT 109, WESTPARK VILLAGE 4A MOR AA-84
490-040-025-000	W-4	1	Dev	323.36	517.13		1			LOT 110, WESTPARK VILLAGE 4A MOR AA-84
490-040-027-000	W-4	1	Dev	323.36	517.13		1			LOT 112, WESTPARK VILLAGE 4A MOR AA-84
490-040-028-000	W-4	1	Dev	323.36	517.13		1			LOT 113, WESTPARK VILLAGE 4A MOR AA-84
490-040-029-000	W-4	1	Dev	323.36	517.13		1			LOT 114, WESTPARK VILLAGE 4A MOR AA-84
490-040-030-000	W-4	1	Dev	323.36	517.13		1			LOT 115, WESTPARK VILLAGE 4A MOR AA-84
490-040-031-000	W-4	1	Dev	323.36	517.13		1			LOT 116, WESTPARK VILLAGE 4A MOR AA-84
490-040-032-000	W-4	1	Dev	323.36	517.13		1			LOT 117, WESTPARK VILLAGE 4A MOR AA-84
490-040-033-000	W-4	1	Dev	323.36	517.13		1			LOT 118, WESTPARK VILLAGE 4A MOR AA-84
490-040-034-000	W-4	1	Dev	323.36	517.13		1			LOT 119, WESTPARK VILLAGE 4A MOR AA-84

City of Roseville
Westpark Community Facilities District No. 2 (Public Services)
Fiscal Year 2016/17 Tax Roll

ASSESSOR PARCEL NUMBER	LARGE LOT PARCEL NO	PHASE	DEVELOPMENT STATUS	TOTAL CHARGE	MAXIMUM TAX	LAND USE	RES UNITS	POTENTIAL AFFORD UNITS	ACRES	LEGAL DESCRIPTION
490-040-035-000	W-4	1	Dev	323.36	517.13		1			LOT 120, WESTPARK VILLAGE 4A MOR AA-84
490-040-036-000	W-4	1	Dev	323.36	517.13		1			LOT 121, WESTPARK VILLAGE 4A MOR AA-84
490-040-037-000	W-4	1	Dev	323.36	517.13		1			LOT 122, WESTPARK VILLAGE 4A MOR AA-84
490-040-038-000	W-4	1	Dev	323.36	517.13		1			LOT 123, WESTPARK VILLAGE 4A MOR AA-84
490-040-039-000	W-4	1	Dev	323.36	517.13		1			LOT 124, WESTPARK VILLAGE 4A MOR AA-84
490-040-040-000	W-4	1	Dev	323.36	517.13		1			LOT 125, WESTPARK VILLAGE 4A MOR AA-84
490-040-041-000	W-4	1	Dev	323.36	517.13		1			LOT 126, WESTPARK VILLAGE 4A MOR AA-84
490-040-042-000	W-4	1	Dev	323.36	517.13		1			LOT 127, WESTPARK VILLAGE 4A MOR AA-84
490-040-043-000	W-4	1	Dev	323.36	517.13		1			LOT 128, WESTPARK VILLAGE 4A MOR AA-84
490-040-044-000	W-4	1	Dev	323.36	517.13		1			LOT 129, WESTPARK VILLAGE 4A MOR AA-84
490-040-045-000	W-4	1	Dev	323.36	517.13		1			LOT 130, WESTPARK VILLAGE 4A MOR AA-84
490-040-046-000	W-4	1	Dev	323.36	517.13		1			LOT 131, WESTPARK VILLAGE 4A MOR AA-84
490-040-047-000	W-4	1	Dev	323.36	517.13		1			LOT 132, WESTPARK VILLAGE 4A MOR AA-84
490-040-048-000	W-4	1	Dev	323.36	517.13		1			LOT 133, WESTPARK VILLAGE 4A MOR AA-84
490-040-049-000	W-4	1	Dev	323.36	517.13		1			LOT 134, WESTPARK VILLAGE 4A MOR AA-84
490-040-050-000	W-4	1	Dev	323.36	517.13		1			LOT 135, WESTPARK VILLAGE 4A MOR AA-84
490-040-051-000	W-4	1	Dev	323.36	517.13		1			LOT 136, WESTPARK VILLAGE 4A MOR AA-84
490-040-052-000	W-4	1	Dev	323.36	517.13		1			LOT 137, WESTPARK VILLAGE 4A MOR AA-84
490-040-053-000	W-4	1	Dev	323.36	517.13		1			LOT 138, WESTPARK VILLAGE 4A MOR AA-84
490-040-054-000	W-4	1	Dev	323.36	517.13		1			LOT 139, WESTPARK VILLAGE 4A MOR AA-84
490-040-055-000	W-4	1	Dev	323.36	517.13		1			LOT 140, WESTPARK VILLAGE 4A MOR AA-84
490-040-056-000	W-4	1	Dev	323.36	517.13		1			LOT 141, WESTPARK VILLAGE 4A MOR AA-84
490-040-057-000	W-4	1	Dev	323.36	517.13		1			LOT 142, WESTPARK VILLAGE 4A MOR AA-84
490-040-058-000	W-4	1	Dev	323.36	517.13		1			LOT 143, WESTPARK VILLAGE 4A MOR AA-84
490-040-059-000	W-4	1	Dev	323.36	517.13		1			LOT 144, WESTPARK VILLAGE 4A MOR AA-84
490-040-060-000	W-4	1	Dev	323.36	517.13		1			LOT 145, WESTPARK VILLAGE 4A MOR AA-84
490-040-061-000	W-4	1	Dev	323.36	517.13		1			LOT 146, WESTPARK VILLAGE 4A MOR AA-84
490-040-062-000	W-4	1	Dev	323.36	517.13		1			LOT 147, WESTPARK VILLAGE 4A MOR AA-84
490-040-066-000	W-4	1	Dev	323.36	517.13		1			LOT 7 WESTPARK VILLAGE 4B MOR BB-53
490-040-067-000	W-4	1	Dev	323.36	517.13		1			LOT 8 WESTPARK VILLAGE 4B MOR BB-53
490-040-068-000	W-4	1	Dev	323.36	517.13		1			LOT 9 WESTPARK VILLAGE 4B MOR BB-53
490-040-069-000	W-4	1	Dev	323.36	517.13		1			LOT 10 WESTPARK VILLAGE 4B MOR BB-53
490-040-070-000	W-4	1	Dev	323.36	517.13		1			LOT 11 WESTPARK VILLAGE 4B MOR BB-53
490-040-071-000	W-4	1	Dev	323.36	517.13		1			LOT 12 WESTPARK VILLAGE 4B MOR BB-53
490-040-072-000	W-4	1	Dev	323.36	517.13		1			LOT 13 WESTPARK VILLAGE 4B MOR BB-53
490-040-073-000	W-4	1	Dev	323.36	517.13		1			LOT 14 WESTPARK VILLAGE 4B MOR BB-53
490-040-074-000	W-4	1	Dev	323.36	517.13		1			LOT 15 WESTPARK VILLAGE 4B MOR BB-53
490-040-075-000	W-4	1	Dev	323.36	517.13		1			LOT 16 WESTPARK VILLAGE 4B MOR BB-53
490-040-076-000	W-4	1	Dev	323.36	517.13		1			LOT 17 WESTPARK VILLAGE 4B MOR BB-53
490-040-077-000	W-4	1	Dev	323.36	517.13		1			POR LOT 111, WPARK VILL 4A MOR AA-84
490-050-001-000	W-4	1	Dev	323.36	517.13		1			LOT 21, WESTPARK VILLAGE 4A MOR AA-84
490-050-002-000	W-4	1	Dev	323.36	517.13		1			LOT 22, WESTPARK VILLAGE 4A MOR AA-84
490-050-003-000	W-4	1	Dev	323.36	517.13		1			LOT 23, WESTPARK VILLAGE 4A MOR AA-84
490-050-004-000	W-4	1	Dev	323.36	517.13		1			LOT 37, WESTPARK VILLAGE 4A MOR AA-84
490-050-005-000	W-4	1	Dev	323.36	517.13		1			LOT 38, WESTPARK VILLAGE 4A MOR AA-84
490-050-006-000	W-4	1	Dev	323.36	517.13		1			LOT 39, WESTPARK VILLAGE 4A MOR AA-84
490-050-007-000	W-4	1	Dev	323.36	517.13		1			LOT 40, WESTPARK VILLAGE 4A MOR AA-84
490-050-008-000	W-4	1	Dev	323.36	517.13		1			LOT 41, WESTPARK VILLAGE 4A MOR AA-84
490-050-009-000	W-4	1	Dev	323.36	517.13		1			LOT 42, WESTPARK VILLAGE 4A MOR AA-84

City of Roseville
Westpark Community Facilities District No. 2 (Public Services)
Fiscal Year 2016/17 Tax Roll

ASSESSOR PARCEL NUMBER	LARGE LOT PARCEL NO	PHASE	DEVELOPMENT STATUS	TOTAL CHARGE	MAXIMUM TAX	LAND USE	RES UNITS	POTENTIAL AFFORD UNITS	ACRES	LEGAL DESCRIPTION
490-050-010-000	W-4	1	Dev	323.36	517.13		1			LOT 43, WESTPARK VILLAGE 4A MOR AA-84
490-050-011-000	W-4	1	Dev	323.36	517.13		1			LOT 44, WESTPARK VILLAGE 4A MOR AA-84
490-050-012-000	W-4	1	Dev	323.36	517.13		1			LOT 45, WESTPARK VILLAGE 4A MOR AA-84
490-050-013-000	W-4	1	Dev	323.36	517.13		1			LOT 46, WESTPARK VILLAGE 4A MOR AA-84
490-050-014-000	W-4	1	Dev	323.36	517.13		1			LOT 47, WESTPARK VILLAGE 4A MOR AA-84
490-050-015-000	W-4	1	Dev	323.36	517.13		1			LOT 48, WESTPARK VILLAGE 4A MOR AA-84
490-050-016-000	W-4	1	Dev	323.36	517.13		1			LOT 49, WESTPARK VILLAGE 4A MOR AA-84
490-050-017-000	W-4	1	Dev	323.36	517.13		1			LOT 50, WESTPARK VILLAGE 4A MOR AA-84
490-050-018-000	W-4	1	Dev	323.36	517.13		1			LOT 51, WESTPARK VILLAGE 4A MOR AA-84
490-050-019-000	W-4	1	Dev	323.36	517.13		1			LOT 52, WESTPARK VILLAGE 4A MOR AA-84
490-050-020-000	W-4	1	Dev	323.36	517.13		1			LOT 53, WESTPARK VILLAGE 4A MOR AA-84
490-050-021-000	W-4	1	Dev	323.36	517.13		1			LOT 54, WESTPARK VILLAGE 4A MOR AA-84
490-050-022-000	W-4	1	Dev	323.36	517.13		1			LOT 55, WESTPARK VILLAGE 4A MOR AA-84
490-050-023-000	W-4	1	Dev	323.36	517.13		1			LOT 56, WESTPARK VILLAGE 4A MOR AA-84
490-050-024-000	W-4	1	Dev	323.36	517.13		1			LOT 57, WESTPARK VILLAGE 4A MOR AA-84
490-050-025-000	W-4	1	Dev	323.36	517.13		1			LOT 58, WESTPARK VILLAGE 4A MOR AA-84
490-050-026-000	W-4	1	Dev	323.36	517.13		1			LOT 59, WESTPARK VILLAGE 4A MOR AA-84
490-050-027-000	W-4	1	Dev	323.36	517.13		1			LOT 60, WESTPARK VILLAGE 4A MOR AA-84
490-050-028-000	W-4	1	Dev	323.36	517.13		1			LOT 61, WESTPARK VILLAGE 4A MOR AA-84
490-050-029-000	W-4	1	Dev	323.36	517.13		1			LOT 62, WESTPARK VILLAGE 4A MOR AA-84
490-050-030-000	W-4	1	Dev	323.36	517.13		1			LOT 63, WESTPARK VILLAGE 4A MOR AA-84
490-050-031-000	W-4	1	Dev	323.36	517.13		1			LOT 64, WESTPARK VILLAGE 4A MOR AA-84
490-050-032-000	W-4	1	Dev	323.36	517.13		1			LOT 65, WESTPARK VILLAGE 4A MOR AA-84
490-050-033-000	W-4	1	Dev	323.36	517.13		1			LOT 66, WESTPARK VILLAGE 4A MOR AA-84
490-050-034-000	W-4	1	Dev	323.36	517.13		1			LOT 67, WESTPARK VILLAGE 4A MOR AA-84
490-050-035-000	W-4	1	Dev	323.36	517.13		1			LOT 68, WESTPARK VILLAGE 4A MOR AA-84
490-050-036-000	W-4	1	Dev	323.36	517.13		1			LOT 69, WESTPARK VILLAGE 4A MOR AA-84
490-050-037-000	W-4	1	Dev	323.36	517.13		1			LOT 70, WESTPARK VILLAGE 4A MOR AA-84
490-050-038-000	W-4	1	Dev	323.36	517.13		1			LOT 71, WESTPARK VILLAGE 4A MOR AA-84
490-050-039-000	W-4	1	Dev	323.36	517.13		1			LOT 72, WESTPARK VILLAGE 4A MOR AA-84
490-050-040-000	W-4	1	Dev	323.36	517.13		1			LOT 73, WESTPARK VILLAGE 4A MOR AA-84
490-050-041-000	W-4	1	Dev	323.36	517.13		1			LOT 74, WESTPARK VILLAGE 4A MOR AA-84
490-050-042-000	W-4	1	Dev	323.36	517.13		1			LOT 75, WESTPARK VILLAGE 4A MOR AA-84
490-050-043-000	W-4	1	Dev	323.36	517.13		1			LOT 76, WESTPARK VILLAGE 4A MOR AA-84
490-050-044-000	W-4	1	Dev	323.36	517.13		1			LOT 77, WESTPARK VILLAGE 4A MOR AA-84
490-050-045-000	W-4	1	Dev	323.36	517.13		1			LOT 78, WESTPARK VILLAGE 4A MOR AA-84
490-050-046-000	W-4	1	Dev	323.36	517.13		1			LOT 79, WESTPARK VILLAGE 4A MOR AA-84
490-050-047-000	W-4	1	Dev	323.36	517.13		1			LOT 80, WESTPARK VILLAGE 4A MOR AA-84
490-050-048-000	W-4	1	Dev	323.36	517.13		1			LOT 81, WESTPARK VILLAGE 4A MOR AA-84
490-050-049-000	W-4	1	Dev	323.36	517.13		1			LOT 82, WESTPARK VILLAGE 4A MOR AA-84
490-050-050-000	W-4	1	Dev	323.36	517.13		1			LOT 83, WESTPARK VILLAGE 4A MOR AA-84
490-050-051-000	W-4	1	Dev	323.36	517.13		1			LOT 84, WESTPARK VILLAGE 4A MOR AA-84
490-050-052-000	W-4	1	Dev	323.36	517.13		1			LOT 85, WESTPARK VILLAGE 4A MOR AA-84
490-050-053-000	W-4	1	Dev	323.36	517.13		1			LOT 86, WESTPARK VILLAGE 4A MOR AA-84
490-050-054-000	W-4	1	Dev	323.36	517.13		1			LOT 87, WESTPARK VILLAGE 4A MOR AA-84
490-050-055-000	W-4	1	Dev	323.36	517.13		1			LOT 88, WESTPARK VILLAGE 4A MOR AA-84
490-050-056-000	W-4	1	Dev	323.36	517.13		1			LOT 89, WESTPARK VILLAGE 4A MOR AA-84
490-050-057-000	W-4	1	Dev	323.36	517.13		1			LOT 90, WESTPARK VILLAGE 4A MOR AA-84
490-050-058-000	W-4	1	Dev	323.36	517.13		1			LOT 91, WESTPARK VILLAGE 4A MOR AA-84

City of Roseville
Westpark Community Facilities District No. 2 (Public Services)
Fiscal Year 2016/17 Tax Roll

ASSESSOR PARCEL NUMBER	LARGE LOT PARCEL NO	PHASE	DEVELOPMENT STATUS	TOTAL CHARGE	MAXIMUM TAX	LAND USE	RES UNITS	POTENTIAL AFFORD UNITS	ACRES	LEGAL DESCRIPTION
490-050-059-000	W-4	1	Dev	323.36	517.13		1			LOT 92, WESTPARK VILLAGE 4A MOR AA-84
490-050-060-000	W-4	1	Dev	323.36	517.13		1			LOT 93, WESTPARK VILLAGE 4A MOR AA-84
490-050-061-000	W-4	1	Dev	323.36	517.13		1			LOT 94, WESTPARK VILLAGE 4A MOR AA-84
490-050-066-000	W-4	1	Dev	323.36	517.13		1			LOT 24 WESTPARK VILLAGE 4B MOR BB-53
490-050-067-000	W-4	1	Dev	323.36	517.13		1			LOT 25 WESTPARK VILLAGE 4B MOR BB-53
490-050-068-000	W-4	1	Dev	323.36	517.13		1			LOT 26 WESTPARK VILLAGE 4B MOR BB-53
490-050-069-000	W-4	1	Dev	323.36	517.13		1			LOT 27 WESTPARK VILLAGE 4B MOR BB-53
490-050-070-000	W-4	1	Dev	323.36	517.13		1			LOT 28 WESTPARK VILLAGE 4B MOR BB-53
490-050-071-000	W-4	1	Dev	323.36	517.13		1			LOT 29 WESTPARK VILLAGE 4B MOR BB-53
490-050-072-000	W-4	1	Dev	323.36	517.13		1			LOT 30 WESTPARK VILLAGE 4B MOR BB-53
490-050-073-000	W-4	1	Dev	323.36	517.13		1			LOT 31 WESTPARK VILLAGE 4B MOR BB-53
490-050-074-000	W-4	1	Dev	323.36	517.13		1			LOT 32 WESTPARK VILLAGE 4B MOR BB-53
490-050-075-000	W-4	1	Dev	323.36	517.13		1			LOT 33 WESTPARK VILLAGE 4B MOR BB-53
490-050-076-000	W-4	1	Dev	323.36	517.13		1			LOT 34 WESTPARK VILLAGE 4B MOR BB-53
490-050-077-000	W-4	1	Dev	323.36	517.13		1			LOT 35 WESTPARK VILLAGE 4B MOR BB-53
490-050-078-000	W-4	1	Dev	323.36	517.13		1			LOT 36 WESTPARK VILLAGE 4B MOR BB-53
490-060-001-000	W-5	1	Dev	323.36	517.13		1			LT 1 WESTPRK VILLAGE 5 MOR BK AA PG 85
490-060-002-000	W-5	1	Dev	323.36	517.13		1			LT 2 WESTPRK VILLAGE 5 MOR BK AA PG 85
490-060-003-000	W-5	1	Dev	323.36	517.13		1			LT 3 WESTPRK VILLAGE 5 MOR BK AA PG 85
490-060-004-000	W-5	1	Dev	323.36	517.13		1			LT 4 WESTPRK VILLAGE 5 MOR BK AA PG 85
490-060-005-000	W-5	1	Dev	323.36	517.13		1			LT 5 WESTPRK VILLAGE 5 MOR BK AA PG 85
490-060-006-000	W-5	1	Dev	323.36	517.13		1			LT 6 WESTPRK VILLAGE 5 MOR BK AA PG 85
490-060-007-000	W-5	1	Dev	323.36	517.13		1			LT 7 WESTPRK VILLAGE 5 MOR BK AA PG 85
490-060-008-000	W-5	1	Dev	323.36	517.13		1			LT 8 WESTPRK VILLAGE 5 MOR BK AA PG 85
490-060-009-000	W-5	1	Dev	323.36	517.13		1			LT 9 WESTPRK VILLAGE 5 MOR BK AA PG 85
490-060-010-000	W-5	1	Dev	323.36	517.13		1			LT 10 WESTPRK VILLAGE 5 MOR BK AA PG 85
490-060-011-000	W-5	1	Dev	323.36	517.13		1			LT 11 WESTPRK VILLAGE 5 MOR BK AA PG 85
490-060-012-000	W-5	1	Dev	323.36	517.13		1			LT 12 WESTPRK VILLAGE 5 MOR BK AA PG 85
490-060-013-000	W-5	1	Dev	323.36	517.13		1			LT 13 WESTPRK VILLAGE 5 MOR BK AA PG 85
490-060-014-000	W-5	1	Dev	323.36	517.13		1			LT 14 WESTPRK VILLAGE 5 MOR BK AA PG 85
490-060-015-000	W-5	1	Dev	323.36	517.13		1			LT 15 WESTPRK VILLAGE 5 MOR BK AA PG 85
490-060-016-000	W-5	1	Dev	323.36	517.13		1			LT 16 WESTPRK VILLAGE 5 MOR BK AA PG 85
490-060-017-000	W-5	1	Dev	323.36	517.13		1			LT 17 WESTPRK VILLAGE 5 MOR BK AA PG 85
490-060-018-000	W-5	1	Dev	323.36	517.13		1			LT 18 WESTPRK VILLAGE 5 MOR BK AA PG 85
490-060-019-000	W-5	1	Dev	323.36	517.13		1			LT 19 WESTPRK VILLAGE 5 MOR BK AA PG 85
490-060-020-000	W-5	1	Dev	323.36	517.13		1			LT 20 WESTPRK VILLAGE 5 MOR BK AA PG 85
490-060-021-000	W-5	1	Dev	323.36	517.13		1			LT 21 WESTPRK VILLAGE 5 MOR BK AA PG 85
490-060-022-000	W-5	1	Dev	323.36	517.13		1			LT 22 WESTPRK VILLAGE 5 MOR BK AA PG 85
490-060-023-000	W-5	1	Dev	323.36	517.13		1			LT 23 WESTPRK VILLAGE 5 MOR BK AA PG 85
490-060-024-000	W-5	1	Dev	323.36	517.13		1			LT 24 WESTPRK VILLAGE 5 MOR BK AA PG 85
490-060-025-000	W-5	1	Dev	323.36	517.13		1			LT 25 WESTPRK VILLAGE 5 MOR BK AA PG 85
490-060-026-000	W-5	1	Dev	323.36	517.13		1			LT 26 WESTPRK VILLAGE 5 MOR BK AA PG 85
490-060-027-000	W-5	1	Dev	323.36	517.13		1			LT 27 WESTPRK VILLAGE 5 MOR BK AA PG 85
490-060-028-000	W-5	1	Dev	323.36	517.13		1			LT 28 WESTPRK VILLAGE 5 MOR BK AA PG 85
490-060-029-000	W-5	1	Dev	323.36	517.13		1			LT 29 WESTPRK VILLAGE 5 MOR BK AA PG 85
490-060-030-000	W-5	1	Dev	323.36	517.13		1			LT 30 WESTPRK VILLAGE 5 MOR BK AA PG 85
490-060-031-000	W-5	1	Dev	323.36	517.13		1			LT 31 WESTPRK VILLAGE 5 MOR BK AA PG 85
490-060-032-000	W-5	1	Dev	323.36	517.13		1			LT 32 WESTPRK VILLAGE 5 MOR BK AA PG 85
490-060-033-000	W-5	1	Dev	323.36	517.13		1			LT 33 WESTPRK VILLAGE 5 MOR BK AA PG 85

City of Roseville
Westpark Community Facilities District No. 2 (Public Services)
Fiscal Year 2016/17 Tax Roll

ASSESSOR PARCEL NUMBER	LARGE LOT PARCEL NO	PHASE	DEVELOPMENT STATUS	TOTAL CHARGE	MAXIMUM TAX	LAND USE	RES UNITS	POTENTIAL AFFORD UNITS	ACRES	LEGAL DESCRIPTION
490-060-034-000	W-5	1	Dev	323.36	517.13		1			LT 34 WESTPRK VILLAGE 5 MOR BK AA PG 85
490-060-035-000	W-5	1	Dev	323.36	517.13		1			LT 35 WESTPRK VILLAGE 5 MOR BK AA PG 85
490-060-036-000	W-5	1	Dev	323.36	517.13		1			LT 36 WESTPRK VILLAGE 5 MOR BK AA PG 85
490-060-037-000	W-5	1	Dev	323.36	517.13		1			LT 37 WESTPRK VILLAGE 5 MOR BK AA PG 85
490-060-038-000	W-5	1	Dev	323.36	517.13		1			LT 38 WESTPRK VILLAGE 5 MOR BK AA PG 85
490-060-039-000	W-5	1	Dev	323.36	517.13		1			LT 39 WESTPRK VILLAGE 5 MOR BK AA PG 85
490-060-040-000	W-5	1	Dev	323.36	517.13		1			LT 40 WESTPRK VILLAGE 5 MOR BK AA PG 85
490-060-041-000	W-5	1	Dev	323.36	517.13		1			LT 41 WESTPRK VILLAGE 5 MOR BK AA PG 85
490-060-042-000	W-5	1	Dev	323.36	517.13		1			LT 42 WESTPRK VILLAGE 5 MOR BK AA PG 85
490-060-043-000	W-5	1	Dev	323.36	517.13		1			LT 43 WESTPRK VILLAGE 5 MOR BK AA PG 85
490-060-044-000	W-5	1	Dev	323.36	517.13		1			LT 44 WESTPRK VILLAGE 5 MOR BK AA PG 85
490-060-045-000	W-5	1	Dev	323.36	517.13		1			LT 45 WESTPRK VILLAGE 5 MOR BK AA PG 85
490-060-046-000	W-5	1	Dev	323.36	517.13		1			LT 46 WESTPRK VILLAGE 5 MOR BK AA PG 85
490-060-047-000	W-5	1	Dev	323.36	517.13		1			LT 47 WESTPRK VILLAGE 5 MOR BK AA PG 85
490-060-048-000	W-5	1	Dev	323.36	517.13		1			LT 48 WESTPRK VILLAGE 5 MOR BK AA PG 85
490-060-049-000	W-5	1	Dev	323.36	517.13		1			LT 49 WESTPRK VILLAGE 5 MOR BK AA PG 85
490-060-050-000	W-5	1	Dev	323.36	517.13		1			LT 50 WESTPRK VILLAGE 5 MOR BK AA PG 85
490-060-051-000	W-5	1	Dev	323.36	517.13		1			LT 51 WESTPRK VILLAGE 5 MOR BK AA PG 85
490-060-052-000	W-5	1	Dev	323.36	517.13		1			LT 52 WESTPRK VILLAGE 5 MOR BK AA PG 85
490-060-053-000	W-5	1	Dev	323.36	517.13		1			LT 53 WESTPRK VILLAGE 5 MOR BK AA PG 85
490-060-054-000	W-5	1	Dev	323.36	517.13		1			LT 54 WESTPRK VILLAGE 5 MOR BK AA PG 85
490-060-055-000	W-5	1	Dev	323.36	517.13		1			LT 55 WESTPRK VILLAGE 5 MOR BK AA PG 85
490-060-056-000	W-5	1	Dev	323.36	517.13		1			LT 56 WESTPRK VILLAGE 5 MOR BK AA PG 85
490-060-057-000	W-5	1	Dev	323.36	517.13		1			LT 57 WESTPRK VILLAGE 5 MOR BK AA PG 85
490-060-058-000	W-5	1	Dev	323.36	517.13		1			LT 58 WESTPRK VILLAGE 5 MOR BK AA PG 85
490-060-059-000	W-5	1	Dev	323.36	517.13		1			LT 59 WESTPRK VILLAGE 5 MOR BK AA PG 85
490-060-060-000	W-5	1	Dev	323.36	517.13		1			LT 60 WESTPRK VILLAGE 5 MOR BK AA PG 85
490-060-061-000	W-5	1	Dev	323.36	517.13		1			LT 61 WESTPRK VILLAGE 5 MOR BK AA PG 85
490-060-062-000	W-5	1	Dev	323.36	517.13		1			LT 62 WESTPRK VILLAGE 5 MOR BK AA PG 85
490-060-063-000	W-5	1	Dev	323.36	517.13		1			LT 63 WESTPRK VILLAGE 5 MOR BK AA PG 85
490-060-064-000	W-5	1	Dev	323.36	517.13		1			LT 64 WESTPRK VILLAGE 5 MOR BK AA PG 85
490-060-065-000	W-5	1	Dev	323.36	517.13		1			LT 65 WESTPRK VILLAGE 5 MOR BK AA PG 85
490-060-066-000	W-5	1	Dev	323.36	517.13		1			LT 66 WESTPRK VILLAGE 5 MOR BK AA PG 85
490-060-067-000	W-5	1	Dev	323.36	517.13		1			LT 67 WESTPRK VILLAGE 5 MOR BK AA PG 85
490-060-068-000	W-5	1	Dev	323.36	517.13		1			LT 68 WESTPRK VILLAGE 5 MOR BK AA PG 85
490-060-069-000	W-5	1	Dev	323.36	517.13		1			LT 69 WESTPRK VILLAGE 5 MOR BK AA PG 85
490-060-070-000	W-5	1	Dev	323.36	517.13		1			LT 70 WESTPRK VILLAGE 5 MOR BK AA PG 85
490-060-071-000	W-5	1	Dev	323.36	517.13		1			LT 71 WESTPRK VILLAGE 5 MOR BK AA PG 85
490-060-072-000	W-5	1	Dev	323.36	517.13		1			LT 72 WESTPRK VILLAGE 5 MOR BK AA PG 85
490-060-073-000	W-5	1	Dev	323.36	517.13		1			LT 73 WESTPRK VILLAGE 5 MOR BK AA PG 85
490-060-074-000	W-5	1	Dev	323.36	517.13		1			LT 74 WESTPRK VILLAGE 5 MOR BK AA PG 85
490-060-075-000	W-5	1	Dev	323.36	517.13		1			LT 75 WESTPRK VILLAGE 5 MOR BK AA PG 85
490-060-076-000	W-5	1	Dev	323.36	517.13		1			LT 76 WESTPRK VILLAGE 5 MOR BK AA PG 85
490-060-077-000	W-5	1	Dev	323.36	517.13		1			LT 77 WESTPRK VILLAGE 5 MOR BK AA PG 85
490-060-078-000	W-5	1	Dev	323.36	517.13		1			LT 78 WESTPRK VILLAGE 5 MOR BK AA PG 85
490-060-079-000	W-5	1	Dev	323.36	517.13		1			LT 79 WESTPRK VILLAGE 5 MOR BK AA PG 85
490-060-080-000	W-5	1	Dev	323.36	517.13		1			LT 80 WESTPRK VILLAGE 5 MOR BK AA PG 85
490-060-081-000	W-5	1	Dev	323.36	517.13		1			LT 81 WESTPRK VILLAGE 5 MOR BK AA PG 85
490-060-082-000	W-5	1	Dev	323.36	517.13		1			LT 82 WESTPRK VILLAGE 5 MOR BK AA PG 85

City of Roseville
Westpark Community Facilities District No. 2 (Public Services)
Fiscal Year 2016/17 Tax Roll

ASSESSOR PARCEL NUMBER	LARGE LOT PARCEL NO	PHASE	DEVELOPMENT STATUS	TOTAL CHARGE	MAXIMUM TAX	LAND USE	RES UNITS	POTENTIAL AFFORD UNITS	ACRES	LEGAL DESCRIPTION
490-060-083-000	W-5	1	Dev	323.36	517.13		1			LT 83 WESTPRK VILLAGE 5 MOR BK AA PG 85
490-060-084-000	W-5	1	Dev	323.36	517.13		1			LT 84 WESTPRK VILLAGE 5 MOR BK AA PG 85
490-060-085-000	W-5	1	Dev	323.36	517.13		1			LT 85 WESTPRK VILLAGE 5 MOR BK AA PG 85
490-060-086-000	W-5	1	Dev	323.36	517.13		1			LT 86 WESTPRK VILLAGE 5 MOR BK AA PG 85
490-060-087-000	W-5	1	Dev	323.36	517.13		1			LT 87 WESTPRK VILLAGE 5 MOR BK AA PG 85
490-060-088-000	W-5	1	Dev	323.36	517.13		1			LT 88 WESTPRK VILLAGE 5 MOR BK AA PG 85
490-070-001-000	W-6	3	Dev	323.36	517.13		1			LOT 1 WESTPARK VILLAGE 6, MOR AA-86
490-070-002-000	W-6	3	Dev	323.36	517.13		1			LOT 2 WESTPARK VILLAGE6, MOR AA-86
490-070-003-000	W-6	3	Dev	323.36	517.13		1			LOT 3 WESTPARK VILLAGE 6, MOR AA-86
490-070-004-000	W-6	3	Dev	323.36	517.13		1			LOT 4 WESTPARK VILLAGE 6, MOR AA-86
490-070-005-000	W-6	3	Dev	323.36	517.13		1			LOT 5 WESTPARK VILLAGE 6, MOR AA-86
490-070-006-000	W-6	3	Dev	323.36	517.13		1			LT 6 Westpark Village6, MOR BK AA Pg. 86
490-070-007-000	W-6	3	Dev	323.36	517.13		1			LOT 7 WESTPARK VILLAGE 6, MOR AA-86
490-070-008-000	W-6	3	Dev	323.36	517.13		1			LOT 8 WESTPARK VILLAGE 6, MOR AA-86
490-070-009-000	W-6	3	Dev	323.36	517.13		1			LOT 9 WESTPARK VILLAGE 6, MOR AA-86
490-070-010-000	W-6	3	Dev	323.36	517.13		1			LOT 10 WESTPARK VILLAGE6, MOR AA-86
490-070-011-000	W-6	3	Dev	323.36	517.13		1			LOT 11 WESTPARK VILLAGE 6, MOR AA-86
490-070-012-000	W-6	3	Dev	323.36	517.13		1			LOT 12 WESTPARK VILLAGE 6, MOR AA-86
490-070-013-000	W-6	3	Dev	323.36	517.13		1			LOT 13 WESTPARK VILLAGE 6, MOR AA-86
490-070-014-000	W-6	3	Dev	323.36	517.13		1			LOT 14 WESTPARK VILLAGE 6, MOR AA-86
490-070-015-000	W-6	3	Dev	323.36	517.13		1			LOT 15 WESTPARK VILLAGE 6, MOR AA-86
490-070-016-000	W-6	3	Dev	323.36	517.13		1			LOT 16 WESTPARK VILLAGE 6, MOR AA-86
490-070-017-000	W-6	3	Dev	323.36	517.13		1			LOT 17 WESTPARK VILLAGE 6, MOR AA-86
490-070-018-000	W-6	3	Dev	323.36	517.13		1			LOT 18 WESTPARK VILLAGE 6, MOR AA-86
490-070-019-000	W-6	3	Dev	323.36	517.13		1			LOT 19 WESTPARK VILLAGE 6, MOR AA-86
490-070-020-000	W-6	3	Dev	323.36	517.13		1			LOT 20 WESTPARK VILLAGE 6, MOR AA-86
490-070-021-000	W-6	3	Dev	323.36	517.13		1			LOT 21 WEATPARK VILLAGE 6, MOR AA-86
490-070-022-000	W-6	3	Dev	323.36	517.13		1			LOT 22 WESTPARK VILLAGE 6, MOR AA-86
490-070-023-000	W-6	3	Dev	323.36	517.13		1			LOT 23 WESTPARK VILLAGE 6, MOR AA-86
490-070-024-000	W-6	3	Dev	323.36	517.13		1			LOT 24 WESTPARK VILLAGE 6, MOR AA-86
490-070-025-000	W-6	3	Dev	323.36	517.13		1			LOT 25 WESTPARK VILLAGE 6, MOR AA-86
490-070-026-000	W-6	3	Dev	323.36	517.13		1			LOT 26 WESTPARK VILLAGE 6, MOR AA-86
490-070-027-000	W-6	3	Dev	323.36	517.13		1			LOT 27 WESTPARK VILLAGE 6, MOR AA-86
490-070-028-000	W-6	3	Dev	323.36	517.13		1			LOT 28 WESTPARK VILLAGE 6, MOR AA-86
490-070-029-000	W-6	3	Dev	323.36	517.13		1			LOT 29 WESTPARK VILLAGE 6, MOR AA-86
490-070-030-000	W-6	3	Dev	323.36	517.13		1			LOT 30 WESTPARK VILLAGE 6, MOR AA-86
490-070-031-000	W-6	3	Dev	323.36	517.13		1			LOT 31 WESTPARK VILLAGE 6, MOR AA-86
490-070-032-000	W-6	3	Dev	323.36	517.13		1			LOT 32 WESTPARK VILLAGE 6, MOR AA-86
490-070-033-000	W-6	3	Dev	323.36	517.13		1			LOT 33 WESTPARK VILLAGE 6, MOR AA-86
490-070-034-000	W-6	3	Dev	323.36	517.13		1			LOT 34 WESTPARK VILLAGE 6, MOR AA-86
490-070-035-000	W-6	3	Dev	323.36	517.13		1			LOT 35 WESTPARK VILLAGE 6, MOR AA-86
490-070-036-000	W-6	3	Dev	323.36	517.13		1			LOT 36 WESTPARK VILLAGE 6, MOR AA-86
490-070-037-000	W-6	3	Dev	323.36	517.13		1			LOT 37 WESTPARK VILLAGE 6, MOR AA-86
490-070-038-000	W-6	3	Dev	323.36	517.13		1			LOT 38 WESTPARK VILLAGE 6, MOR AA-86
490-070-039-000	W-6	3	Dev	323.36	517.13		1			LT 39 Westpark Village6, MOR BK AA Pg. 86
490-070-040-000	W-6	3	Dev	323.36	517.13		1			LOT 40 WESTPARK VILLAGE 6, MOR AA-86
490-070-041-000	W-6	3	Dev	323.36	517.13		1			LOT 41 WESTPARK VILLAGE 6, MOR AA-86
490-070-042-000	W-6	3	Dev	323.36	517.13		1			LOT 42 WESTPARK VILLAGE 6, MOR AA-86
490-070-043-000	W-6	3	Dev	323.36	517.13		1			LOT 43 WESTPARK VILLAGE 6, MOR AA-86

City of Roseville
Westpark Community Facilities District No. 2 (Public Services)
Fiscal Year 2016/17 Tax Roll

ASSESSOR PARCEL NUMBER	LARGE LOT PARCEL NO	PHASE	DEVELOPMENT STATUS	TOTAL CHARGE	MAXIMUM TAX	LAND USE	RES UNITS	POTENTIAL AFFORD UNITS	ACRES	LEGAL DESCRIPTION
490-070-044-000	W-6	3	Dev	323.36	517.13		1			LOT 44 WESTPARK VILLAGE 6, MOR AA-86
490-070-045-000	W-6	3	Dev	323.36	517.13		1			LOT 45 WESTPARK VILLAGE 6, MOR AA-86
490-070-046-000	W-6	3	Dev	323.36	517.13		1			LOT 46 WESTPARK VILLAGE 6, MOR AA-86
490-070-047-000	W-6	3	Dev	323.36	517.13		1			LOT 47 WESTPARK VILLAGE 6, MOR AA-86
490-070-048-000	W-6	3	Dev	323.36	517.13		1			LOT 48 WESTPARK VILLAGE 6, MOR AA-86
490-070-049-000	W-6	3	Dev	323.36	517.13		1			LOT 49 WESTPARK VILLAGE 6, MOR AA-86
490-070-050-000	W-6	3	Dev	323.36	517.13		1			LOT 50 WESTPARK VILLAGE 6, MOR AA-86
490-070-051-000	W-6	3	Dev	323.36	517.13		1			LOT 51 WESTPARK VILLAGE 6, MOR AA-86
490-070-052-000	W-6	3	Dev	323.36	517.13		1			LOT 52 WESTPARK VILLAGE 6, MOR AA-86
490-070-053-000	W-6	3	Dev	323.36	517.13		1			LOT 53 WESTPARK VILLAGE 6, MOR AA-86
490-070-054-000	W-6	3	Dev	323.36	517.13		1			LOT 54 WESTPARK VILLAGE 6, MOR AA-86
490-070-055-000	W-6	3	Dev	323.36	517.13		1			LOT 55 WESTPARK VILLAGE 6, MOR AA-86
490-070-056-000	W-6	3	Dev	323.36	517.13		1			LOT 56 WESTPARK VILLAGE 6, MOR AA-86
490-070-057-000	W-6	3	Dev	323.36	517.13		1			LOT 57 WESTPARK VILLAGE 6, MOR AA-86
490-070-058-000	W-6	3	Dev	323.36	517.13		1			LOT 58 WESTPARK VILLAGE 6, MOR AA-86
490-070-059-000	W-6	3	Dev	323.36	517.13		1			LOT 59 WESTPARK VILLAGE 6, MOR AA-86
490-070-060-000	W-6	3	Dev	323.36	517.13		1			LOT 60 WESTPARK VILLAGE 6, MOR AA-86
490-070-061-000	W-6	3	Dev	323.36	517.13		1			LOT 61 WESTPARK VILLAGE 6, MOR AA-86
490-070-062-000	W-6	3	Dev	323.36	517.13		1			LOT 62 WESTPARK VILLAGE 6, MOR AA-86
490-070-063-000	W-6	3	Dev	323.36	517.13		1			LOT 63 WESTPARK VILLAGE 6, MOR AA-86
490-070-064-000	W-6	3	Dev	323.36	517.13		1			LOT 64 WESTPARK VILLAGE 6, MOR AA-86
490-070-065-000	W-6	3	Dev	323.36	517.13		1			LOT 65 WESTPARK VILLAGE 6, MOR AA-86
490-070-066-000	W-6	3	Dev	323.36	517.13		1			LOT 66 WESTPARK VILLAGE 6, MOR AA-86
490-070-067-000	W-6	3	Dev	323.36	517.13		1			LOT 67 WESTPARK VILLAGE 6, MOR AA-86
490-070-068-000	W-6	3	Dev	323.36	517.13		1			LOT 68 WESTPARK VILLAGE 6, MOR AA-86
490-070-069-000	W-6	3	Dev	323.36	517.13		1			LOT 69 WESTPARK VILLAGE 6, MOR AA-86
490-070-070-000	W-6	3	Dev	323.36	517.13		1			LOT 70 WESTPARK VILLAGE 6, MOR AA-86
490-070-071-000	W-6	3	Dev	323.36	517.13		1			LOT 71 WESTPARK VILLAGE 6, MOR AA-86
490-070-072-000	W-6	3	Dev	323.36	517.13		1			LOT 72 WESTPARK VILLAGE 6, MOR AA-86
490-070-073-000	W-6	3	Dev	323.36	517.13		1			LOT 73 WESTPARK VILLAGE 6, MOR AA-86
490-070-074-000	W-6	3	Dev	323.36	517.13		1			LOT 74 WESTPARK VILLAGE 6, MOR AA-86
490-070-075-000	W-6	3	Dev	323.36	517.13		1			LOT 75 WESTPARK VILLAGE 6, MOR AA-86
490-070-076-000	W-6	3	Dev	323.36	517.13		1			LOT 76 WESTPARK VILLAGE 6, MOR AA-86
490-070-077-000	W-6	3	Dev	323.36	517.13		1			LOT 77 WESTPARK VILLAGE 6, MOR AA-86
490-080-001-000	W-7	1	Dev	323.36	517.13		1			LOT 1 WESTPARK VILLAGE 7, MOR AA-87
490-080-002-000	W-7	1	Dev	323.36	517.13		1			LOT 2 WESTPARK VILLAGE 7, MOR AA-87
490-080-003-000	W-7	1	Dev	323.36	517.13		1			LOT 3 WESTPARK VILLAGE 7, MOR AA-87
490-080-004-000	W-7	1	Dev	323.36	517.13		1			LOT 4 WESTPARK VILLAGE 7, MOR AA-87
490-080-005-000	W-7	1	Dev	323.36	517.13		1			LOT 5 WESTPARK VILLAGE 7, MOR AA-87
490-080-006-000	W-7	1	Dev	323.36	517.13		1			LOT 6 WESTPARK VILLAGE 7, MOR AA-87
490-080-007-000	W-7	1	Dev	323.36	517.13		1			LOT 7 WESTPARK VILLAGE 7, MOR AA-87
490-080-008-000	W-7	1	Dev	323.36	517.13		1			LOT 8 WESTPARK VILLAGE 7, MOR AA-87
490-080-009-000	W-7	1	Dev	323.36	517.13		1			LOT 9 WESTPARK VILLAGE 7, MOR AA-87
490-080-010-000	W-7	1	Dev	323.36	517.13		1			LOT 10 WESTPARK VILLAGE 7, MOR AA-87
490-080-011-000	W-7	1	Dev	323.36	517.13		1			LOT 11 WESTPARK VILLAGE 7, MOR AA-87
490-080-012-000	W-7	1	Dev	323.36	517.13		1			LOT 12 WESTPARK VILLAGE 7, MOR AA-87
490-080-013-000	W-7	1	Dev	323.36	517.13		1			LOT 13 WESTPARK VILLAGE 7, MOR AA-87
490-080-014-000	W-7	1	Dev	323.36	517.13		1			LOT 14 WESTPARK VILLAGE 7, MOR AA-87
490-080-015-000	W-7	1	Dev	323.36	517.13		1			LOT 15 WESTPARK VILLAGE 7, MOR AA-87

City of Roseville
Westpark Community Facilities District No. 2 (Public Services)
Fiscal Year 2016/17 Tax Roll

ASSESSOR PARCEL NUMBER	LARGE LOT PARCEL NO	PHASE	DEVELOPMENT STATUS	TOTAL CHARGE	MAXIMUM TAX	LAND USE	RES UNITS	POTENTIAL AFFORD UNITS	ACRES	LEGAL DESCRIPTION
490-080-016-000	W-7	1	Dev	323.36	517.13		1			LOT 16 WESTPARK VILLAGE 7, MOR AA-87
490-080-017-000	W-7	1	Dev	323.36	517.13		1			LOT 17 WESTPARK VILLAGE 7, MOR AA-87
490-080-018-000	W-7	1	Dev	323.36	517.13		1			LOT 18 WESTPARK VILLAGE 7, MOR AA-87
490-080-019-000	W-7	1	Dev	323.36	517.13		1			LOT 19 WESTPARK VILLAGE 7, MOR AA-87
490-080-020-000	W-7	1	Dev	323.36	517.13		1			LOT 20 WESTPARK VILLAGE 7, MOR AA-87
490-080-021-000	W-7	1	Dev	323.36	517.13		1			LOT 21 WESTPARK VILLAGE 7, MOR AA-87
490-080-022-000	W-7	1	Dev	323.36	517.13		1			LOT 22 WESTPARK VILLAGE 7, MOR AA-87
490-080-023-000	W-7	1	Dev	323.36	517.13		1			LOT 23 WESTPARK VILLAGE 7, MOR AA-87
490-080-024-000	W-7	1	Dev	323.36	517.13		1			LOT 24 WESTPARK VILLAGE 7, MOR AA-87
490-080-025-000	W-7	1	Dev	323.36	517.13		1			LOT 25 WESTPARK VILLAGE 7, MOR AA-87
490-080-026-000	W-7	1	Dev	323.36	517.13		1			LOT 26 WESTPARK VILLAGE 7, MOR AA-87
490-080-027-000	W-7	1	Dev	323.36	517.13		1			LOT 27 WESTPARK VILLAGE 7, MOR AA-87
490-080-028-000	W-7	1	Dev	323.36	517.13		1			LOT 28 WESTPARK VILLAGE 7, MOR AA-87
490-080-029-000	W-7	1	Dev	323.36	517.13		1			LOT 29 WESTPARK VILLAGE 7, MOR AA-87
490-080-030-000	W-7	1	Dev	323.36	517.13		1			LOT 30 WESTPARK VILLAGE 7, MOR AA-87
490-080-031-000	W-7	1	Dev	323.36	517.13		1			LOT 31 WESTPARK VILLAGE 7, MOR AA-87
490-080-032-000	W-7	1	Dev	323.36	517.13		1			LOT 32 WESTPARK VILLAGE 7, MOR AA-87
490-080-033-000	W-7	1	Dev	323.36	517.13		1			LOT 33 WESTPARK VILLAGE 7, MOR AA-87
490-080-034-000	W-7	1	Dev	323.36	517.13		1			LOT 34 WESTPARK VILLAGE 7, MOR AA-87
490-080-035-000	W-7	1	Dev	323.36	517.13		1			LOT 35 WESTPARK VILLAGE 7, MOR AA-87
490-080-036-000	W-7	1	Dev	323.36	517.13		1			LOT 36 WESTPARK VILLAGE 7, MOR AA-87
490-080-037-000	W-7	1	Dev	323.36	517.13		1			LOT 37 WESTPARK VILLAGE 7, MOR AA-87
490-080-038-000	W-7	1	Dev	323.36	517.13		1			LOT 38 WESTPARK VILLAGE 7, MOR AA-87
490-080-039-000	W-7	1	Dev	323.36	517.13		1			LOT 39 WESTPARK VILLAGE 7, MOR AA-87
490-080-040-000	W-7	1	Dev	323.36	517.13		1			LOT 40 WESTPARK VILLAGE 7, MOR AA-87
490-080-041-000	W-7	1	Dev	323.36	517.13		1			LOT 41 WESTPARK VILLAGE 7, MOR AA-87
490-080-042-000	W-7	1	Dev	323.36	517.13		1			LOT 42 WESTPARK VILLAGE 7, MOR AA-87
490-080-043-000	W-7	1	Dev	323.36	517.13		1			LOT 43 WESTPARK VILLAGE 7, MOR AA-87
490-080-044-000	W-7	1	Dev	323.36	517.13		1			LOT 44 WESTPARK VILLAGE 7, MOR AA-87
490-080-045-000	W-7	1	Dev	323.36	517.13		1			LOT 45 WESTPARK VILLAGE 7, MOR AA-87
490-080-046-000	W-7	1	Dev	323.36	517.13		1			LOT 46 WESTPARK VILLAGE 7, MOR AA-87
490-080-047-000	W-7	1	Dev	323.36	517.13		1			LOT 47 WESTPARK VILLAGE 7, MOR AA-87
490-080-048-000	W-7	1	Dev	323.36	517.13		1			LOT 48 WESTPARK VILLAGE 7, MOR AA-87
490-080-049-000	W-7	1	Dev	323.36	517.13		1			LOT 49 WESTPARK VILLAGE 7, MOR AA-87
490-080-050-000	W-7	1	Dev	323.36	517.13		1			LOT 50 WESTPARK VILLAGE 7, MOR AA-87
490-080-051-000	W-7	1	Dev	323.36	517.13		1			LOT 51 WESTPARK VILLAGE 7, MOR AA-87
490-090-001-000	W-7	1	Dev	323.36	517.13		1			LOT 52 WESTPARK VILLAGE 7, MOR AA-87
490-090-002-000	W-7	1	Dev	323.36	517.13		1			LOT 53 WESTPARK VILLAGE 7, MOR AA-87
490-090-003-000	W-7	1	Dev	323.36	517.13		1			LOT 54 WESTPARK VILLAGE 7, MOR AA-87
490-090-004-000	W-7	1	Dev	323.36	517.13		1			LOT 55 WESTPARK VILLAGE 7, MOR AA-87
490-090-005-000	W-7	1	Dev	323.36	517.13		1			LOT 56 WESTPARK VILLAGE 7, MOR AA-87
490-090-006-000	W-7	1	Dev	323.36	517.13		1			LOT 57 WESTPARK VILLAGE 7, MOR AA-87
490-090-007-000	W-7	1	Dev	323.36	517.13		1			LOT 58 WESTPARK VILLAGE 7, MOR AA-87
490-090-008-000	W-7	1	Dev	323.36	517.13		1			LOT 59 WESTPARK VILLAGE 7, MOR AA-87
490-090-009-000	W-7	1	Dev	323.36	517.13		1			LOT 60 WESTPARK VILLAGE 7, MOR AA-87
490-090-010-000	W-7	1	Dev	323.36	517.13		1			LOT 61 WESTPARK VILLAGE 7, MOR AA-87
490-090-013-000	W-7	1	Dev	323.36	517.13		1			LOT 64 WESTPARK VILLAGE 7, MOR AA-87
490-090-014-000	W-7	1	Dev	323.36	517.13		1			LOT 65 WESTPARK VILLAGE 7, MOR AA-87
490-090-015-000	W-7	1	Dev	323.36	517.13		1			LOT 66 WESTPARK VILLAGE 7, MOR AA-87

**City of Roseville
Westpark Community Facilities District No. 2 (Public Services)
Fiscal Year 2016/17 Tax Roll**

ASSESSOR PARCEL NUMBER	LARGE LOT PARCEL NO	PHASE	DEVELOPMENT STATUS	TOTAL CHARGE	MAXIMUM TAX	LAND USE	RES UNITS	POTENTIAL AFFORD UNITS	ACRES	LEGAL DESCRIPTION
490-090-016-000	W-7	1	Dev	323.36	517.13		1			LOT 67 WESTPARK VILLAGE 7, MOR AA-87
490-090-017-000	W-7	1	Dev	323.36	517.13		1			LOT 68 WESTPARK VILLAGE 7, MOR AA-87
490-090-018-000	W-7	1	Dev	323.36	517.13		1			LOT 69 WESTPARK VILLAGE 7, MOR AA-87
490-090-019-000	W-7	1	Dev	323.36	517.13		1			LOT 70 WESTPARK VILLAGE 7, MOR AA-87
490-090-020-000	W-7	1	Dev	323.36	517.13		1			LOT 71 WESTPARK VILLAGE 7, MOR AA-87
490-090-021-000	W-7	1	Dev	323.36	517.13		1			LOT 72 WESTPARK VILLAGE 7, MOR AA-87
490-090-022-000	W-7	1	Dev	323.36	517.13		1			LOT 73 WESTPARK VILLAGE 7, MOR AA-87
490-090-023-000	W-7	1	Dev	323.36	517.13		1			LOT 74 WESTPARK VILLAGE 7, MOR AA-87
490-090-024-000	W-7	1	Dev	323.36	517.13		1			LOT 75 WESTPARK VILLAGE 7, MOR AA-87
490-090-025-000	W-7	1	Dev	323.36	517.13		1			LOT 76 WESTPARK VILLAGE 7, MOR AA-87
490-090-026-000	W-7	1	Dev	323.36	517.13		1			LOT 77 WESTPARK VILLAGE 7, MOR AA-87
490-090-027-000	W-7	1	Dev	323.36	517.13		1			LOT 78 WESTPARK VILLAGE 7, MOR AA-87
490-090-028-000	W-7	1	Dev	323.36	517.13		1			LOT 79 WESTPARK VILLAGE 7, MOR AA-87
490-090-029-000	W-7	1	Dev	323.36	517.13		1			LOT 80 WESTPARK VILLAGE 7, MOR AA-87
490-090-030-000	W-7	1	Dev	323.36	517.13		1			LOT 81 WESTPARK VILLAGE 7, MOR AA-87
490-090-031-000	W-7	1	Dev	323.36	517.13		1			LOT 82 WESTPARK VILLAGE 7, MOR AA-87
490-090-032-000	W-7	1	Dev	323.36	517.13		1			LOT 83 WESTPARK VILLAGE 7, MOR AA-87
490-090-033-000	W-7	1	Dev	323.36	517.13		1			LOT 84 WESTPARK VILLAGE 7, MOR AA-87
490-090-034-000	W-7	1	Dev	323.36	517.13		1			LOT 85 WESTPARK VILLAGE 7, MOR AA-87
490-090-035-000	W-7	1	Dev	323.36	517.13		1			LOT 86 WESTPARK VILLAGE 7, MOR AA-87
490-090-036-000	W-7	1	Dev	323.36	517.13		1			LOT 87 WESTPARK VILLAGE 7, MOR AA-87
490-090-037-000	W-7	1	Dev	323.36	517.13		1			LOT 88 WESTPARK VILLAGE 7, MOR AA-87
490-090-038-000	W-7	1	Dev	323.36	517.13		1			LOT 89 WESTPARK VILLAGE 7, MOR AA-87
490-090-039-000	W-7	1	Dev	323.36	517.13		1			LOT 90 WESTPARK VILLAGE 7, MOR AA-87
490-090-040-000	W-7	1	Dev	323.36	517.13		1			LOT 91 WESTPARK VILLAGE 7, MOR AA-87
490-090-041-000	W-7	1	Dev	323.36	517.13		1			LOT 92 WESTPARK VILLAGE 7, MOR AA-87
490-090-042-000	W-7	1	Dev	323.36	517.13		1			LOT 93 WESTPARK VILLAGE 7, MOR AA-87
490-090-043-000	W-7	1	Dev	323.36	517.13		1			LOT 94 WESTPARK VILLAGE 7, MOR AA-87
490-090-044-000	W-7	1	Dev	323.36	517.13		1			LOT 95 WESTPARK VILLAGE 7, MOR AA-87
490-090-045-000	W-7	1	Dev	323.36	517.13		1			LOT 96 WESTPARK VILLAGE 7, MOR AA-87
490-090-046-000	W-7	1	Dev	323.36	517.13		1			LOT 97 WESTPARK VILLAGE 7, MOR AA-87
490-090-047-000	W-7	1	Dev	323.36	517.13		1			LOT 98 WESTPARK VILLAGE 7, MOR AA-87
490-090-048-000	W-7	1	Dev	323.36	517.13		1			LOT 99 WESTPARK VILLAGE 7, MOR AA-87
490-090-049-000	W-7	1	Dev	323.36	517.13		1			LOT 100 WESTPARK VILLAGE 7, MOR AA-87
490-090-050-000	W-7	1	Dev	323.36	517.13		1			LOT 101 WESTPARK VILLAGE 7, MOR AA-87
490-090-051-000	W-7	1	Dev	323.36	517.13		1			LOT 102 WESTPARK VILLAGE 7, MOR AA-87
490-090-052-000	W-7	1	Dev	323.36	517.13		1			LOT 103 WESTPARK VILLAGE 7, MOR AA-87
490-090-053-000	W-7	1	Dev	323.36	517.13		1			LOT 104 WESTPARK VILLAGE 7, MOR AA-87
490-090-054-000	W-7	1	Dev	323.36	517.13		1			LOT 105 WESTPARK VILLAGE 7, MOR AA-87
490-090-055-000	W-7	1	Dev	323.36	517.13		1			LOT 106 WESTPARK VILLAGE 7, MOR AA-87
490-090-056-000	W-7	1	Dev	323.36	517.13		1			LOT 107 WESTPARK VILLAGE 7, MOR AA-87
490-090-057-000	W-7	1	Dev	323.36	517.13		1			LOT 108 WESTPARK VILLAGE 7, MOR AA-87
490-090-058-000	W-7	1	Dev	323.36	517.13		1			LOT 109 WESTPARK VILLAGE 7, MOR AA-87
490-090-059-000	W-7	1	Dev	323.36	517.13		1			LOT 110 WESTPARK VILLAGE 7, MOR AA-87
490-090-060-000	W-7	1	Dev	323.36	517.13		1			LOT 111 WESTPARK VILLAGE 7, MOR AA-87
490-090-069-000	W-7	1	Dev	323.36	517.13		1			LOT 62 & POR LOT D WESTPARK VILLAGE 7, MOR AA-87
490-090-070-000	W-7	1	Dev	323.36	517.13		1			LOT 63 & POR LOT D WESTPARK VILLAGE 7, MOR AA-87
490-100-001-000	W-1	1	Dev	318.56	509.45		1			L 1 WESTPARK VILLAGE 1, PH 1, MOR AA-93
490-100-002-000	W-1	1	Dev	318.56	509.45		1			L 2 WESTPARK VILLAGE 1, PH 1, MOR AA-93

City of Roseville
Westpark Community Facilities District No. 2 (Public Services)
Fiscal Year 2016/17 Tax Roll

ASSESSOR PARCEL NUMBER	LARGE LOT PARCEL NO	PHASE	DEVELOPMENT STATUS	TOTAL CHARGE	MAXIMUM TAX	LAND USE	RES UNITS	POTENTIAL AFFORD UNITS	ACRES	LEGAL DESCRIPTION
490-100-003-000	W-1	1	Dev	318.56	509.45		1			L 3 WESTPARK VILLAGE 1, PH 1, MOR AA-93
490-100-004-000	W-1	1	Dev	318.56	509.45		1			L 4 WESTPARK VILLAGE 1, PH 1, MOR AA-93
490-100-005-000	W-1	1	Dev	318.56	509.45		1			L 5 WESTPARK VILLAGE 1, PH 1, MOR AA-93
490-100-006-000	W-1	1	Dev	318.56	509.45		1			L 6 WESTPARK VILLAGE 1, PH 1, MOR AA-93
490-100-007-000	W-1	1	Dev	318.56	509.45		1			L 7 WESTPARK VILLAGE 1, PH 1, MOR AA-93
490-100-008-000	W-1	1	Dev	318.56	509.45		1			L 8 WESTPARK VILLAGE 1, PH 1, MOR AA-93
490-100-009-000	W-1	1	Dev	318.56	509.45		1			L 9 WESTPARK VILLAGE 1, PH 1, MOR AA-93
490-100-010-000	W-1	1	Dev	318.56	509.45		1			L 10 WESTPARK VILLAGE 1, PH 1, MOR AA-93
490-100-011-000	W-1	1	Dev	318.56	509.45		1			L 11 WESTPARK VILLAGE 1, PH 1, MOR AA-93
490-100-012-000	W-1	1	Dev	318.56	509.45		1			L 12 WESTPARK VILLAGE 1, PH 1, MOR AA-93
490-100-013-000	W-1	1	Dev	318.56	509.45		1			L 13 WESTPARK VILLAGE 1, PH 1, MOR AA-93
490-100-014-000	W-1	1	Dev	318.56	509.45		1			L 14 WESTPARK VILLAGE 1, PH 1, MOR AA-93
490-100-015-000	W-1	1	Dev	318.56	509.45		1			L 15 WESTPARK VILLAGE 1, PH 1, MOR AA-93
490-100-016-000	W-1	1	Dev	318.56	509.45		1			L 16 WESTPARK VILLAGE 1, PH 1, MOR AA-93
490-100-017-000	W-1	1	Dev	318.56	509.45		1			L 17 WESTPARK VILLAGE 1, PH 1, MOR AA-93
490-100-018-000	W-1	1	Dev	318.56	509.45		1			L 18 WESTPARK VILLAGE 1, PH 1, MOR AA-93
490-100-019-000	W-1	1	Dev	318.56	509.45		1			L 19 WESTPARK VILLAGE 1, PH 1, MOR AA-93
490-100-020-000	W-1	1	Dev	318.56	509.45		1			L 20 WESTPARK VILLAGE 1, PH 1, MOR AA-93
490-100-021-000	W-1	1	Dev	318.56	509.45		1			L 21 WESTPARK VILLAGE 1, PH 1, MOR AA-93
490-100-022-000	W-1	1	Dev	318.56	509.45		1			L 22 WESTPARK VILLAGE 1, PH 1, MOR AA-93
490-100-023-000	W-1	1	Dev	318.56	509.45		1			L 23 WESTPARK VILLAGE 1, PH 1, MOR AA-93
490-100-024-000	W-1	1	Dev	318.56	509.45		1			L 24 WESTPARK VILLAGE 1, PH 1, MOR AA-93
490-100-025-000	W-1	1	Dev	318.56	509.45		1			L 25 WESTPARK VILLAGE 1, PH 1, MOR AA-93
490-100-026-000	W-1	1	Dev	318.56	509.45		1			L 26 WESTPARK VILLAGE 1, PH 1, MOR AA-93
490-100-027-000	W-1	1	Dev	318.56	509.45		1			L 27 WESTPARK VILLAGE 1, PH 1, MOR AA-93
490-100-028-000	W-1	1	Dev	318.56	509.45		1			L 28 WESTPARK VILLAGE 1, PH 1, MOR AA-93
490-100-029-000	W-1	1	Dev	318.56	509.45		1			L 29 WESTPARK VILLAGE 1, PH 1, MOR AA-93
490-100-030-000	W-1	1	Dev	318.56	509.45		1			L 30 WESTPARK VILLAGE 1, PH 1, MOR AA-93
490-100-031-000	W-1	1	Dev	318.56	509.45		1			L 31 WESTPARK VILLAGE 1, PH 1, MOR AA-93
490-100-032-000	W-1	1	Dev	318.56	509.45		1			L 32 WESTPARK VILLAGE 1, PH 1, MOR AA-93
490-100-033-000	W-1	1	Dev	318.56	509.45		1			L 108 WESTPARK VILLAGE 1, PH 1, MOR AA-93
490-100-034-000	W-1	1	Dev	318.56	509.45		1			L 109 WESTPARK VILLAGE 1, PH 1, MOR AA-93
490-100-035-000	W-1	1	Dev	318.56	509.45		1			L 110 WESTPARK VILLAGE 1, PH 1, MOR AA-93
490-100-036-000	W-1	1	Dev	318.56	509.45		1			L 111 WESTPARK VILLAGE 1, PH 1, MOR AA-93
490-100-037-000	W-1	1	Dev	318.56	509.45		1			L 112 WESTPARK VILLAGE 1, PH 1, MOR AA-93
490-100-038-000	W-1	1	Dev	318.56	509.45		1			L 113 WESTPARK VILLAGE 1, PH 1, MOR AA-93
490-100-039-000	W-1	1	Dev	318.56	509.45		1			L 114 WESTPARK VILLAGE 1, PH 1, MOR AA-93
490-100-040-000	W-1	1	Dev	318.56	509.45		1			L 115 WESTPARK VILLAGE 1, PH 1, MOR AA-93
490-100-041-000	W-1	1	Dev	318.56	509.45		1			L 116 WESTPARK VILLAGE 1, PH 1, MOR AA-93
490-100-042-000	W-1	1	Dev	318.56	509.45		1			L 117 WESTPARK VILLAGE 1, PH 1, MOR AA-93
490-100-043-000	W-1	1	Dev	318.56	509.45		1			L 118 WESTPARK VILLAGE 1, PH 1, MOR AA-93
490-100-044-000	W-1	1	Dev	318.56	509.45		1			L 119 WESTPARK VILLAGE 1, PH 1, MOR AA-93
490-100-045-000	W-1	1	Dev	318.56	509.45		1			L 120 WESTPARK VILLAGE 1, PH 1, MOR AA-93
490-100-046-000	W-1	1	Dev	318.56	509.45		1			L 121 WESTPARK VILLAGE 1, PH 1, MOR AA-93
490-110-001-000	W-1	1	Dev	318.56	509.45		1			L 33 WESTPARK VILLAGE 1, PH 1, MOR AA-93
490-110-002-000	W-1	1	Dev	318.56	509.45		1			L 34 WESTPARK VILLAGE 1, PH 1, MOR AA-93
490-110-003-000	W-1	1	Dev	318.56	509.45		1			L 35 WESTPARK VILLAGE 1, PH 1, MOR AA-93
490-110-004-000	W-1	1	Dev	318.56	509.45		1			L 36 WESTPARK VILLAGE 1, PH 1, MOR AA-93
490-110-005-000	W-1	1	Dev	318.56	509.45		1			L 37 WESTPARK VILLAGE 1, PH 1, MOR AA-93

City of Roseville
Westpark Community Facilities District No. 2 (Public Services)
Fiscal Year 2016/17 Tax Roll

ASSESSOR PARCEL NUMBER	LARGE LOT PARCEL NO	PHASE	DEVELOPMENT STATUS	TOTAL CHARGE	MAXIMUM TAX	LAND USE	RES UNITS	POTENTIAL AFFORD UNITS	ACRES	LEGAL DESCRIPTION
490-110-006-000	W-1	1	Dev	318.56	509.45		1			L 38 WESTPARK VILLAGE 1, PH 1, MOR AA-93
490-110-007-000	W-1	1	Dev	318.56	509.45		1			L 39 WESTPARK VILLAGE 1, PH 1, MOR AA-93
490-110-008-000	W-1	1	Dev	318.56	509.45		1			L 40 WESTPARK VILLAGE 1, PH 1, MOR AA-93
490-110-009-000	W-1	1	Dev	318.56	509.45		1			L 41 WESTPARK VILLAGE 1, PH 1, MOR AA-93
490-110-010-000	W-1	1	Dev	318.56	509.45		1			L 42 WESTPARK VILLAGE 1, PH 1, MOR AA-93
490-110-011-000	W-1	1	Dev	318.56	509.45		1			L 43 WESTPARK VILLAGE 1, PH 1, MOR AA-93
490-110-012-000	W-1	1	Dev	318.56	509.45		1			L 44 WESTPARK VILLAGE 1, PH 1, MOR AA-93
490-110-013-000	W-1	1	Dev	318.56	509.45		1			L 45 WESTPARK VILLAGE 1, PH 1, MOR AA-93
490-110-014-000	W-1	1	Dev	318.56	509.45		1			L 46 WESTPARK VILLAGE 1, PH 1, MOR AA-93
490-110-015-000	W-1	1	Dev	318.56	509.45		1			L 47 WESTPARK VILLAGE 1, PH 1, MOR AA-93
490-110-016-000	W-1	1	Dev	318.56	509.45		1			L 48 WESTPARK VILLAGE 1, PH 1, MOR AA-93
490-110-017-000	W-1	1	Dev	318.56	509.45		1			L 49 WESTPARK VILLAGE 1, PH 1, MOR AA-93
490-110-018-000	W-1	1	Dev	318.56	509.45		1			L 50 WESTPARK VILLAGE 1, PH 1, MOR AA-93
490-110-019-000	W-1	1	Dev	318.56	509.45		1			L 51 WESTPARK VILLAGE 1, PH 1, MOR AA-93
490-110-020-000	W-1	1	Dev	318.56	509.45		1			L 52 WESTPARK VILLAGE 1, PH 1, MOR AA-93
490-110-021-000	W-1	1	Dev	318.56	509.45		1			L 53 WESTPARK VILLAGE 1, PH 1, MOR AA-93
490-110-022-000	W-1	1	Dev	318.56	509.45		1			L 54 WESTPARK VILLAGE 1, PH 1, MOR AA-93
490-110-023-000	W-1	1	Dev	318.56	509.45		1			L 61 WESTPARK VILLAGE 1, PH 1, MOR AA-93
490-110-024-000	W-1	1	Dev	318.56	509.45		1			L 62 WESTPARK VILLAGE 1, PH 1, MOR AA-93
490-110-025-000	W-1	1	Dev	318.56	509.45		1			L 63 WESTPARK VILLAGE 1, PH 1, MOR AA-93
490-110-026-000	W-1	1	Dev	318.56	509.45		1			L 64 WESTPARK VILLAGE 1, PH 1, MOR AA-93
490-110-027-000	W-1	1	Dev	318.56	509.45		1			L 65 WESTPARK VILLAGE 1, PH 1, MOR AA-93
490-110-028-000	W-1	1	Dev	318.56	509.45		1			L 66 WESTPARK VILLAGE 1, PH 1, MOR AA-93
490-110-029-000	W-1	1	Dev	318.56	509.45		1			L 67 WESTPARK VILLAGE 1, PH 1, MOR AA-93
490-110-030-000	W-1	1	Dev	318.56	509.45		1			L 68 WESTPARK VILLAGE 1, PH 1, MOR AA-93
490-110-031-000	W-1	1	Dev	318.56	509.45		1			L 69 WESTPARK VILLAGE 1, PH 1, MOR AA-93
490-110-032-000	W-1	1	Dev	318.56	509.45		1			L 70 WESTPARK VILLAGE 1, PH 1, MOR AA-93
490-110-033-000	W-1	1	Dev	318.56	509.45		1			L 71 WESTPARK VILLAGE 1, PH 1, MOR AA-93
490-110-034-000	W-1	1	Dev	318.56	509.45		1			L 72 WESTPARK VILLAGE 1, PH 1, MOR AA-93
490-110-035-000	W-1	1	Dev	318.56	509.45		1			L 73 WESTPARK VILLAGE 1, PH 1, MOR AA-93
490-110-036-000	W-1	1	Dev	318.56	509.45		1			L 74 WESTPARK VILLAGE 1, PH 1, MOR AA-93
490-110-037-000	W-1	1	Dev	318.56	509.45		1			L 75 WESTPARK VILLAGE 1, PH 1, MOR AA-93
490-110-038-000	W-1	1	Dev	318.56	509.45		1			L 76 WESTPARK VILLAGE 1, PH 1, MOR AA-93
490-110-039-000	W-1	1	Dev	318.56	509.45		1			L 77 WESTPARK VILLAGE 1, PH 1, MOR AA-93
490-110-040-000	W-1	1	Dev	318.56	509.45		1			L 78 WESTPARK VILLAGE 1, PH 1, MOR AA-93
490-110-041-000	W-1	1	Dev	318.56	509.45		1			L 79 WESTPARK VILLAGE 1, PH 1, MOR AA-93
490-110-042-000	W-1	1	Dev	318.56	509.45		1			L 80 WESTPARK VILLAGE 1, PH 1, MOR AA-93
490-110-043-000	W-1	1	Dev	318.56	509.45		1			L 81 WESTPARK VILLAGE 1, PH 1, MOR AA-93
490-110-044-000	W-1	1	Dev	318.56	509.45		1			L 82 WESTPARK VILLAGE 1, PH 1, MOR AA-93
490-110-045-000	W-1	1	Dev	318.56	509.45		1			L 83 WESTPARK VILLAGE 1, PH 1, MOR AA-93
490-110-046-000	W-1	1	Dev	318.56	509.45		1			L 84 WESTPARK VILLAGE 1, PH 1, MOR AA-93
490-110-047-000	W-1	1	Dev	318.56	509.45		1			L 85 WESTPARK VILLAGE 1, PH 1, MOR AA-93
490-110-048-000	W-1	1	Dev	318.56	509.45		1			L 86 WESTPARK VILLAGE 1, PH 1, MOR AA-93
490-110-049-000	W-1	1	Dev	318.56	509.45		1			L 87 WESTPARK VILLAGE 1, PH 1, MOR AA-93
490-110-050-000	W-1	1	Dev	318.56	509.45		1			L 88 WESTPARK VILLAGE 1, PH 1, MOR AA-93
490-110-051-000	W-1	1	Dev	318.56	509.45		1			L 89 WESTPARK VILLAGE 1, PH 1, MOR AA-93
490-110-052-000	W-1	1	Dev	318.56	509.45		1			L 90 WESTPARK VILLAGE 1, PH 1, MOR AA-93
490-110-053-000	W-1	1	Dev	318.56	509.45		1			L 91 WESTPARK VILLAGE 1, PH 1, MOR AA-93
490-110-054-000	W-1	1	Dev	318.56	509.45		1			L 92 WESTPARK VILLAGE 1, PH 1, MOR AA-93

City of Roseville
Westpark Community Facilities District No. 2 (Public Services)
Fiscal Year 2016/17 Tax Roll

ASSESSOR PARCEL NUMBER	LARGE LOT PARCEL NO	PHASE	DEVELOPMENT STATUS	TOTAL CHARGE	MAXIMUM TAX	LAND USE	RES UNITS	POTENTIAL AFFORD UNITS	ACRES	LEGAL DESCRIPTION
490-110-055-000	W-1	1	Dev	318.56	509.45		1			L 93 WESTPARK VILLAGE 1, PH 1, MOR AA-93
490-110-056-000	W-1	1	Dev	318.56	509.45		1			L 94 WESTPARK VILLAGE 1, PH 1, MOR AA-93
490-120-001-000	W-1	1	Dev	318.56	509.45		1			L 55 WESTPARK VILLAGE 1, PH 1, MOR AA-93
490-120-002-000	W-1	1	Dev	318.56	509.45		1			L 56 WESTPARK VILLAGE 1, PH 1, MOR AA-93
490-120-003-000	W-1	1	Dev	318.56	509.45		1			L 57 WESTPARK VILLAGE 1, PH 1, MOR AA-93
490-120-004-000	W-1	1	Dev	318.56	509.45		1			L 58 WESTPARK VILLAGE 1, PH 1, MOR AA-93
490-120-005-000	W-1	1	Dev	318.56	509.45		1			L 59 WESTPARK VILLAGE 1, PH 1, MOR AA-93
490-120-006-000	W-1	1	Dev	318.56	509.45		1			L 60 WESTPARK VILLAGE 1, PH 1, MOR AA-93
490-120-007-000	W-1	1	Dev	318.56	509.45		1			L 95 WESTPARK VILLAGE 1, PH 1, MOR AA-93
490-120-008-000	W-1	1	Dev	318.56	509.45		1			L 96 WESTPARK VILLAGE 1, PH 1, MOR AA-93
490-120-009-000	W-1	1	Dev	318.56	509.45		1			L 97 WESTPARK VILLAGE 1, PH 1, MOR AA-93
490-120-010-000	W-1	1	Dev	318.56	509.45		1			L 98 WESTPARK VILLAGE 1, PH 1, MOR AA-93
490-120-011-000	W-1	1	Dev	318.56	509.45		1			L 99 WESTPARK VILLAGE 1, PH 1, MOR AA-93
490-120-012-000	W-1	1	Dev	318.56	509.45		1			L 100 WESTPARK VILLAGE 1, PH 1, MOR AA-93
490-120-013-000	W-1	1	Dev	318.56	509.45		1			L 101 WESTPARK VILLAGE 1, PH 1, MOR AA-93
490-120-014-000	W-1	1	Dev	318.56	509.45		1			L 102 WESTPARK VILLAGE 1, PH 1, MOR AA-93
490-120-015-000	W-1	1	Dev	318.56	509.45		1			L 103 WESTPARK VILLAGE 1, PH 1, MOR AA-93
490-120-016-000	W-1	1	Dev	318.56	509.45		1			L 104 WESTPARK VILLAGE 1, PH 1, MOR AA-93
490-120-017-000	W-1	1	Dev	318.56	509.45		1			L 105 WESTPARK VILLAGE 1, PH 1, MOR AA-93
490-120-018-000	W-1	1	Dev	318.56	509.45		1			L 106 WESTPARK VILLAGE 1, PH 1, MOR AA-93
490-120-019-000	W-1	1	Dev	318.56	509.45		1			L 107 WESTPARK VILLAGE 1, PH 1, MOR AA-93
490-120-020-000	W-1	1	Dev	318.56	509.45		1			L 122 WESTPARK VILLAGE 1, PH 1, MOR AA-93
490-120-021-000	W-1	1	Dev	318.56	509.45		1			L 123 WESTPARK VILLAGE 1, PH 1, MOR AA-93
490-120-022-000	W-1	1	Dev	318.56	509.45		1			L 124 WESTPARK VILLAGE 1, PH 1, MOR AA-93
490-120-023-000	W-1	1	Dev	318.56	509.45		1			L 125 WESTPARK VILLAGE 1, PH 1, MOR AA-93
490-120-024-000	W-1	1	Dev	318.56	509.45		1			L 126 WESTPARK VILLAGE 1, PH 1, MOR AA-93
490-120-025-000	W-1	1	Dev	318.56	509.45		1			L 127 WESTPARK VILLAGE 1, PH 1, MOR AA-93
490-120-026-000	W-1	1	Dev	318.56	509.45		1			L 128 WESTPARK VILLAGE 1, PH 1, MOR AA-93
490-120-027-000	W-1	1	Dev	318.56	509.45		1			L 129 WESTPARK VILLAGE 1, PH 1, MOR AA-93
490-120-028-000	W-1	1	Dev	318.56	509.45		1			L 130 WESTPARK VILLAGE 1, PH 1, MOR AA-93
490-120-033-000	W-1	1	Dev	318.56	509.45		1			L 135 WESTPARK VILLAGE 1, PH 1, MOR AA-93
490-120-034-000	W-1	1	Dev	318.56	509.45		1			L 136 WESTPARK VILLAGE 1, PH 1, MOR AA-93
490-120-035-000	W-1	1	Dev	318.56	509.45		1			L 137 WESTPARK VILLAGE 1, PH 1, MOR AA-93
490-120-036-000	W-1	1	Dev	318.56	509.45		1			L 138 WESTPARK VILLAGE 1, PH 1, MOR AA-93
490-120-037-000	W-1	1	Dev	318.56	509.45		1			L 139 WESTPARK VILLAGE 1, PH 1, MOR AA-93
490-120-038-000	W-1	1	Dev	318.56	509.45		1			L 140 WESTPARK VILLAGE 1, PH 1, MOR AA-93
490-120-039-000	W-1	1	Dev	318.56	509.45		1			L 141 WESTPARK VILLAGE 1, PH 1, MOR AA-93
490-120-040-000	W-1	1	Dev	318.56	509.45		1			L 142 WESTPARK VILLAGE 1, PH 1, MOR AA-93
490-120-041-000	W-1	1	Dev	318.56	509.45		1			L 143 WESTPARK VILLAGE 1, PH 1, MOR AA-93
490-120-042-000	W-1	1	Dev	318.56	509.45		1			L 144 WESTPARK VILLAGE 1, PH 1, MOR AA-93
490-120-043-000	W-1	1	Dev	318.56	509.45		1			L 145 WESTPARK VILLAGE 1, PH 1, MOR AA-93
490-120-044-000	W-1	1	Dev	318.56	509.45		1			L 146 WESTPARK VILLAGE 1, PH 1, MOR AA-93
490-120-045-000	W-1	1	Dev	318.56	509.45		1			L 147 WESTPARK VILLAGE 1, PH 1, MOR AA-93
490-120-046-000	W-1	1	Dev	318.56	509.45		1			L 148 WESTPARK VILLAGE 1, PH 1, MOR AA-93
490-120-047-000	W-1	1	Dev	318.56	509.45		1			L 149 WESTPARK VILLAGE 1, PH 1, MOR AA-93
490-120-048-000	W-1	1	Dev	318.56	509.45		1			L 150 WESTPARK VILLAGE 1, PH 1, MOR AA-93
490-120-049-000	W-1	1	Dev	318.56	509.45		1			L 151 WESTPARK VILLAGE 1, PH 1, MOR AA-93
490-120-050-000	W-1	1	Dev	318.56	509.45		1			L 152 WESTPARK VILLAGE 1, PH 1, MOR AA-93
490-120-051-000	W-1	1	Dev	318.56	509.45		1			L 153 WESTPARK VILLAGE 1, PH 1, MOR AA-93

City of Roseville
Westpark Community Facilities District No. 2 (Public Services)
Fiscal Year 2016/17 Tax Roll

ASSESSOR PARCEL NUMBER	LARGE LOT PARCEL NO	PHASE	DEVELOPMENT STATUS	TOTAL CHARGE	MAXIMUM TAX	LAND USE	RES UNITS	POTENTIAL AFFORD UNITS	ACRES	LEGAL DESCRIPTION
490-120-052-000	W-1	1	Dev	318.56	509.45		1			L 154 WESTPARK VILLAGE 1, PH 1, MOR AA-93
490-120-053-000	W-1	1	Dev	318.56	509.45		1			L 155 WESTPARK VILLAGE 1, PH 1, MOR AA-93
490-120-054-000	W-1	1	Dev	318.56	509.45		1			L 156 WESTPARK VILLAGE 1, PH 1, MOR AA-93
490-120-055-000	W-1	1	Dev	318.56	509.45		1			L 157 WESTPARK VILLAGE 1, PH 1, MOR AA-93
490-120-056-000	W-1	1	Dev	318.56	509.45		1			L 158 WESTPARK VILLAGE 1, PH 1, MOR AA-93
490-120-057-000	W-1	1	Dev	318.56	509.45		1			L 159 WESTPARK VILLAGE 1, PH 1, MOR AA-93
490-120-058-000	W-1	1	Dev	318.56	509.45		1			L 160 WESTPARK VILLAGE 1, PH 1, MOR AA-93
490-120-060-000	W-1	1	Dev	318.56	509.45		1			L 131 WPK VILL 1PH 1 AA-93 & POR L 211 & 212 BB-10
490-120-061-000	W-1	1	Dev	318.56	509.45		1			L 134 W PK VILL 1, PH 1, AA-93 & POR L 210 BB-10
490-120-062-000	W-1	1	Dev	318.56	509.45		1			L132 WESTPARK VILL#1,POR LOT211 WESTPARK VILL,PH 4
490-120-063-000	W-1	1	Dev	318.56	509.45		1			LT133 WESTPARK VILL#1&POR LT210 &211WESTPARK VIL#4
490-130-001-000	W-1	1	Dev	318.56	509.45		1			LOT 179 WESTPARK VILLAGE 1, PH 2, MOR AA-94
490-130-002-000	W-1	1	Dev	318.56	509.45		1			LOT 221 WESTPARK VILLAGE 1, PH 2, MOR AA-94
490-130-003-000	W-1	1	Dev	318.56	509.45		1			LOT 222 WESTPARK VILLAGE 1, PH 2, MOR AA-94
490-130-004-000	W-1	1	Dev	318.56	509.45		1			LOT 223 WESTPARK VILLAGE 1, PH 2, MOR AA-94
490-130-005-000	W-1	1	Dev	318.56	509.45		1			LOT 224 WESTPARK VILLAGE 1, PH 2, MOR AA-94
490-130-006-000	W-1	1	Dev	318.56	509.45		1			LOT 225 WESTPARK VILLAGE 1, PH 2, MOR AA-94
490-130-007-000	W-1	1	Dev	318.56	509.45		1			LOT 226 WESTPARK VILLAGE 1, PH 2, MOR AA-94
490-130-008-000	W-1	1	Dev	318.56	509.45		1			LOT 227 WESTPARK VILLAGE 1, PH 2, MOR AA-94
490-130-009-000	W-1	1	Dev	318.56	509.45		1			LOT 228 WESTPARK VILLAGE 1, PH 2, MOR AA-94
490-130-010-000	W-1	1	Dev	318.56	509.45		1			LOT 229 WESTPARK VILLAGE 1, PH 2, MOR AA-94
490-130-011-000	W-1	1	Dev	318.56	509.45		1			LOT 249 WESTPARK VILLAGE 1, PH 2, MOR AA-94
490-130-012-000	W-1	1	Dev	318.56	509.45		1			LOT 250 WESTPARK VILLAGE 1, PH 2, MOR AA-94
490-130-013-000	W-1	1	Dev	318.56	509.45		1			LOT 251 WESTPARK VILLAGE 1, PH 2, MOR AA-94
490-130-014-000	W-1	1	Dev	318.56	509.45		1			LOT 252 WESTPARK VILLAGE 1, PH 2, MOR AA-94
490-140-001-000	W-1	1	Dev	318.56	509.45		1			LOT 282 WESTPARK VILLAGE 1, PH 3, MOR AA-95
490-140-002-000	W-1	1	Dev	318.56	509.45		1			LOT 283 WESTPARK VILLAGE 1, PH 3, MOR AA-95
490-140-003-000	W-1	1	Dev	318.56	509.45		1			LOT 284 WESTPARK VILLAGE 1, PH 3, MOR AA-95
490-140-004-000	W-1	1	Dev	318.56	509.45		1			LOT 285 WESTPARK VILLAGE 1, PH 3, MOR AA-95
490-140-005-000	W-1	1	Dev	318.56	509.45		1			LOT 286 WESTPARK VILLAGE 1, PH 3, MOR AA-95
490-140-006-000	W-1	1	Dev	318.56	509.45		1			LOT 287 WESTPARK VILLAGE 1, PH 3, MOR AA-95
490-140-007-000	W-1	1	Dev	318.56	509.45		1			LOT 288 WESTPARK VILLAGE 1, PH 3, MOR AA-95
490-140-008-000	W-1	1	Dev	318.56	509.45		1			LOT 289 WESTPARK VILLAGE 1, PH 3, MOR AA-95
490-140-009-000	W-1	1	Dev	318.56	509.45		1			LOT 290 WESTPARK VILLAGE 1, PH 3, MOR AA-95
490-140-010-000	W-1	1	Dev	318.56	509.45		1			LOT 291 WESTPARK VILLAGE 1, PH 3, MOR AA-95
490-140-011-000	W-1	1	Dev	318.56	509.45		1			LOT 292 WESTPARK VILLAGE 1, PH 3, MOR AA-95
490-140-012-000	W-1	1	Dev	318.56	509.45		1			LOT 293 WESTPARK VILLAGE 1, PH 3, MOR AA-95
490-140-013-000	W-1	1	Dev	318.56	509.45		1			LOT 294 WESTPARK VILLAGE 1, PH 3, MOR AA-95
490-140-014-000	W-1	1	Dev	318.56	509.45		1			LOT 295 WESTPARK VILLAGE 1, PH 3, MOR AA-95
490-140-015-000	W-1	1	Dev	318.56	509.45		1			LOT 296 WESTPARK VILLAGE 1, PH 3, MOR AA-95
490-140-016-000	W-1	1	Dev	318.56	509.45		1			LOT 297 WESTPARK VILLAGE 1, PH 3, MOR AA-95
490-140-017-000	W-1	1	Dev	318.56	509.45		1			LOT 298 WESTPARK VILLAGE 1, PH 3, MOR AA-95
490-140-018-000	W-1	1	Dev	318.56	509.45		1			LOT 299 WESTPARK VILLAGE 1, PH 3, MOR AA-95
490-140-019-000	W-1	1	Dev	318.56	509.45		1			LOT 300 WESTPARK VILLAGE 1, PH 3, MOR AA-95
490-140-020-000	W-1	1	Dev	318.56	509.45		1			LOT 301 WESTPARK VILLAGE 1, PH 3, MOR AA-95
490-140-021-000	W-1	1	Dev	318.56	509.45		1			LOT 302 WESTPARK VILLAGE 1, PH 3, MOR AA-95
490-140-022-000	W-1	1	Dev	318.56	509.45		1			LOT 303 WESTPARK VILLAGE 1, PH 3, MOR AA-95
490-140-023-000	W-1	1	Dev	318.56	509.45		1			LOT 304 WESTPARK VILLAGE 1, PH 3, MOR AA-95
490-140-024-000	W-1	1	Dev	318.56	509.45		1			LOT 305 WESTPARK VILLAGE 1, PH 3, MOR AA-95

City of Roseville
Westpark Community Facilities District No. 2 (Public Services)
Fiscal Year 2016/17 Tax Roll

ASSESSOR PARCEL NUMBER	LARGE LOT PARCEL NO	PHASE	DEVELOPMENT STATUS	TOTAL CHARGE	MAXIMUM TAX	LAND USE	RES UNITS	POTENTIAL AFFORD UNITS	ACRES	LEGAL DESCRIPTION
490-140-025-000	W-1	1	Dev	318.56	509.45		1			LOT 306 WESTPARK VILLAGE 1, PH 3, MOR AA-95
490-140-026-000	W-1	1	Dev	318.56	509.45		1			LOT 307 WESTPARK VILLAGE 1, PH 3, MOR AA-95
490-140-027-000	W-1	1	Dev	318.56	509.45		1			LOT 308 WESTPARK VILLAGE 1, PH 3, MOR AA-95
490-140-028-000	W-1	1	Dev	318.56	509.45		1			LOT 309 WESTPARK VILLAGE 1, PH 3, MOR AA-95
490-140-029-000	W-1	1	Dev	318.56	509.45		1			LOT 310 WESTPARK VILLAGE 1, PH 3, MOR AA-95
490-140-030-000	W-1	1	Dev	318.56	509.45		1			LOT 311 WESTPARK VILLAGE 1, PH 3, MOR AA-95
490-140-031-000	W-1	1	Dev	318.56	509.45		1			LOT 312 WESTPARK VILLAGE 1, PH 3, MOR AA-95
490-140-032-000	W-1	1	Dev	318.56	509.45		1			LOT 313 WESTPARK VILLAGE 1, PH 3, MOR AA-95
490-140-033-000	W-1	1	Dev	318.56	509.45		1			LOT 314 WESTPARK VILLAGE 1, PH 3, MOR AA-95
490-140-034-000	W-1	1	Dev	318.56	509.45		1			LOT 315 WESTPARK VILLAGE 1, PH 3, MOR AA-95
490-140-035-000	W-1	1	Dev	318.56	509.45		1			LOT 316 WESTPARK VILLAGE 1, PH 3, MOR AA-95
490-140-036-000	W-1	1	Dev	318.56	509.45		1			LOT 317 WESTPARK VILLAGE 1, PH 3, MOR AA-95
490-140-037-000	W-1	1	Dev	318.56	509.45		1			LOT 318 WESTPARK VILLAGE 1, PH 3, MOR AA-95
490-140-038-000	W-1	1	Dev	318.56	509.45		1			LOT 345 WESTPARK VILLAGE 1, PH 3, MOR AA-95
490-140-039-000	W-1	1	Dev	318.56	509.45		1			LOT 346 WESTPARK VILLAGE 1, PH 3, MOR AA-95
490-140-040-000	W-1	1	Dev	318.56	509.45		1			LOT 347 WESTPARK VILLAGE 1, PH 3, MOR AA-95
490-140-041-000	W-1	1	Dev	318.56	509.45		1			LOT 348 WESTPARK VILLAGE 1, PH 3, MOR AA-95
490-140-042-000	W-1	1	Dev	318.56	509.45		1			LOT 349 WESTPARK VILLAGE 1, PH 3, MOR AA-95
490-140-043-000	W-1	1	Dev	318.56	509.45		1			LOT 350 WESTPARK VILLAGE 1, PH 3, MOR AA-95
490-140-044-000	W-1	1	Dev	318.56	509.45		1			LOT 351 WESTPARK VILLAGE 1, PH 3, MOR AA-95
490-140-045-000	W-1	1	Dev	318.56	509.45		1			LOT 352 WESTPARK VILLAGE 1, PH 3, MOR AA-95
490-140-046-000	W-1	1	Dev	318.56	509.45		1			LOT 353 WESTPARK VILLAGE 1, PH 3, MOR AA-95
490-140-047-000	W-1	1	Dev	318.56	509.45		1			LOT 354 WESTPARK VILLAGE 1, PH 3, MOR AA-95
490-140-048-000	W-1	1	Dev	318.56	509.45		1			LOT 355 WESTPARK VILLAGE 1, PH 3, MOR AA-95
490-140-049-000	W-1	1	Dev	318.56	509.45		1			LOT 356 WESTPARK VILLAGE 1, PH 3, MOR AA-95
490-140-050-000	W-1	1	Dev	318.56	509.45		1			LOT 357 WESTPARK VILLAGE 1, PH 3, MOR AA-95
490-140-051-000	W-1	1	Dev	318.56	509.45		1			LOT 358 WESTPARK VILLAGE 1, PH 3, MOR AA-95
490-140-052-000	W-1	1	Dev	318.56	509.45		1			LOT 359 WESTPARK VILLAGE 1, PH 3, MOR AA-95
490-140-053-000	W-1	1	Dev	318.56	509.45		1			LOT 360 WESTPARK VILLAGE 1, PH 3, MOR AA-95
490-140-054-000	W-1	1	Dev	318.56	509.45		1			LOT 361 WESTPARK VILLAGE 1, PH 3, MOR AA-95
490-140-055-000	W-1	1	Dev	318.56	509.45		1			LOT 362 WESTPARK VILLAGE 1, PH 3, MOR AA-95
490-140-056-000	W-1	1	Dev	318.56	509.45		1			LOT 363 WESTPARK VILLAGE 1, PH 3, MOR AA-95
490-140-057-000	W-1	1	Dev	318.56	509.45		1			LOT 364 WESTPARK VILLAGE 1, PH 3, MOR AA-95
490-140-058-000	W-1	1	Dev	318.56	509.45		1			LOT 365 WESTPARK VILLAGE 1, PH 3, MOR AA-95
490-140-059-000	W-1	1	Dev	318.56	509.45		1			LOT 366 WESTPARK VILLAGE 1, PH 3, MOR AA-95
490-150-001-000	W-1	1	Dev	318.56	509.45		1			LOT 319 WESTPARK VILLAGE 1, PH 3, MOR AA-95
490-150-002-000	W-1	1	Dev	318.56	509.45		1			LOT 320 WESTPARK VILLAGE 1, PH 3, MOR AA-95
490-150-003-000	W-1	1	Dev	318.56	509.45		1			LOT 321 WESTPARK VILLAGE 1, PH 3, MOR AA-95
490-150-004-000	W-1	1	Dev	318.56	509.45		1			LOT 322 WESTPARK VILLAGE 1, PH 3, MOR AA-95
490-150-005-000	W-1	1	Dev	318.56	509.45		1			LOT 323 WESTPARK VILLAGE 1, PH 3, MOR AA-95
490-150-006-000	W-1	1	Dev	318.56	509.45		1			LOT 324 WESTPARK VILLAGE 1, PH 3, MOR AA-95
490-150-007-000	W-1	1	Dev	318.56	509.45		1			LOT 325 WESTPARK VILLAGE 1, PH 3, MOR AA-95
490-150-008-000	W-1	1	Dev	318.56	509.45		1			LOT 326 WESTPARK VILLAGE 1, PH 3, MOR AA-95
490-150-009-000	W-1	1	Dev	318.56	509.45		1			LOT 327 WESTPARK VILLAGE 1, PH 3, MOR AA-95
490-150-010-000	W-1	1	Dev	318.56	509.45		1			LOT 328 WESTPARK VILLAGE 1, PH 3, MOR AA-95
490-150-011-000	W-1	1	Dev	318.56	509.45		1			LOT 329 WESTPARK VILLAGE 1, PH 3, MOR AA-95
490-150-012-000	W-1	1	Dev	318.56	509.45		1			LOT 330 WESTPARK VILLAGE 1, PH 3, MOR AA-95
490-150-013-000	W-1	1	Dev	318.56	509.45		1			LOT 331 WESTPARK VILLAGE 1, PH 3, MOR AA-95
490-150-014-000	W-1	1	Dev	318.56	509.45		1			LOT 332 WESTPARK VILLAGE 1, PH 3, MOR AA-95

City of Roseville
Westpark Community Facilities District No. 2 (Public Services)
Fiscal Year 2016/17 Tax Roll

ASSESSOR PARCEL NUMBER	LARGE LOT PARCEL NO	PHASE	DEVELOPMENT STATUS	TOTAL CHARGE	MAXIMUM TAX	LAND USE	RES UNITS	POTENTIAL AFFORD UNITS	ACRES	LEGAL DESCRIPTION
490-150-015-000	W-1	1	Dev	318.56	509.45		1			LOT 333 WESTPARK VILLAGE 1, PH 3, MOR AA-95
490-150-016-000	W-1	1	Dev	318.56	509.45		1			LOT 334 WESTPARK VILLAGE 1, PH 3, MOR AA-95
490-150-017-000	W-1	1	Dev	318.56	509.45		1			LOT 335 WESTPARK VILLAGE 1, PH 3, MOR AA-95
490-150-018-000	W-1	1	Dev	318.56	509.45		1			LOT 336 WESTPARK VILLAGE 1, PH 3, MOR AA-95
490-150-019-000	W-1	1	Dev	318.56	509.45		1			LOT 337 WESTPARK VILLAGE 1, PH 3, MOR AA-95
490-150-020-000	W-1	1	Dev	318.56	509.45		1			LOT 338 WESTPARK VILLAGE 1, PH 3, MOR AA-95
490-150-021-000	W-1	1	Dev	318.56	509.45		1			LOT 339 WESTPARK VILLAGE 1, PH 3, MOR AA-95
490-150-022-000	W-1	1	Dev	318.56	509.45		1			LOT 340 WESTPARK VILLAGE 1, PH 3, MOR AA-95
490-150-023-000	W-1	1	Dev	318.56	509.45		1			LOT 341 WESTPARK VILLAGE 1, PH 3, MOR AA-95
490-150-024-000	W-1	1	Dev	318.56	509.45		1			LOT 342 WESTPARK VILLAGE 1, PH 3, MOR AA-95
490-150-025-000	W-1	1	Dev	318.56	509.45		1			LOT 343 WESTPARK VILLAGE 1, PH 3, MOR AA-95
490-150-026-000	W-1	1	Dev	318.56	509.45		1			LOT 344 WESTPARK VILLAGE 1, PH 3, MOR AA-95
490-150-027-000	W-1	1	Dev	318.56	509.45		1			LOT 367 WESTPARK VILLAGE 1, PH 3, MOR AA-95
490-150-028-000	W-1	1	Dev	318.56	509.45		1			LOT 368 WESTPARK VILLAGE 1, PH 3, MOR AA-95
490-150-029-000	W-1	1	Dev	318.56	509.45		1			LOT 369 WESTPARK VILLAGE 1, PH 3, MOR AA-95
490-150-030-000	W-1	1	Dev	318.56	509.45		1			LOT 370 WESTPARK VILLAGE 1, PH 3, MOR AA-95
490-150-031-000	W-1	1	Dev	318.56	509.45		1			LOT 371 WESTPARK VILLAGE 1, PH 3, MOR AA-95
490-150-032-000	W-1	1	Dev	318.56	509.45		1			LOT 372 WESTPARK VILLAGE 1, PH 3, MOR AA-95
490-150-033-000	W-1	1	Dev	318.56	509.45		1			LOT 373 WESTPARK VILLAGE 1, PH 3, MOR AA-95
490-150-034-000	W-1	1	Dev	318.56	509.45		1			LOT 374 WESTPARK VILLAGE 1, PH 3, MOR AA-95
490-150-035-000	W-1	1	Dev	318.56	509.45		1			LOT 375 WESTPARK VILLAGE 1, PH 3, MOR AA-95
490-150-036-000	W-1	1	Dev	318.56	509.45		1			LOT 376 WESTPARK VILLAGE 1, PH 3, MOR AA-95
490-150-037-000	W-1	1	Dev	318.56	509.45		1			LOT 377 WESTPARK VILLAGE 1, PH 3, MOR AA-95
490-150-038-000	W-1	1	Dev	318.56	509.45		1			LOT 378 WESTPARK VILLAGE 1, PH 3, MOR AA-95
490-150-039-000	W-1	1	Dev	318.56	509.45		1			LOT 379 WESTPARK VILLAGE 1, PH 3, MOR AA-95
490-150-040-000	W-1	1	Dev	318.56	509.45		1			LOT 380 WESTPARK VILLAGE 1, PH 3, MOR AA-95
490-150-041-000	W-1	1	Dev	318.56	509.45		1			LOT 381 WESTPARK VILLAGE 1, PH 3, MOR AA-95
490-150-042-000	W-1	1	Dev	318.56	509.45		1			LOT 382 WESTPARK VILLAGE 1, PH 3, MOR AA-95
490-150-043-000	W-1	1	Dev	318.56	509.45		1			LOT 383 WESTPARK VILLAGE 1, PH 3, MOR AA-95
490-150-044-000	W-1	1	Dev	318.56	509.45		1			LOT 384 WESTPARK VILLAGE 1, PH 3, MOR AA-95
490-150-045-000	W-1	1	Dev	318.56	509.45		1			LOT 385 WESTPARK VILLAGE 1, PH 3, MOR AA-95
490-150-046-000	W-1	1	Dev	318.56	509.45		1			LOT 386 WESTPARK VILLAGE 1, PH 3, MOR AA-95
490-150-047-000	W-1	1	Dev	318.56	509.45		1			LOT 387 WESTPARK VILLAGE 1, PH 3, MOR AA-95
490-150-048-000	W-1	1	Dev	318.56	509.45		1			LOT 388 WESTPARK VILLAGE 1, PH 3, MOR AA-95
490-150-049-000	W-1	1	Dev	318.56	509.45		1			LOT 389 WESTPARK VILLAGE 1, PH 3, MOR AA-95
490-150-050-000	W-1	1	Dev	318.56	509.45		1			LOT 390 WESTPARK VILLAGE 1, PH 3, MOR AA-95
490-150-051-000	W-1	1	Dev	318.56	509.45		1			LOT 391 WESTPARK VILLAGE 1, PH 3, MOR AA-95
490-150-052-000	W-1	1	Dev	318.56	509.45		1			LOT 392 WESTPARK VILLAGE 1, PH 3, MOR AA-95
490-150-053-000	W-1	1	Dev	318.56	509.45		1			LOT 393 WESTPARK VILLAGE 1, PH 3, MOR AA-95
490-150-054-000	W-1	1	Dev	318.56	509.45		1			LOT 394 WESTPARK VILLAGE 1, PH 3, MOR AA-95
490-150-055-000	W-1	1	Dev	318.56	509.45		1			LOT 395 WESTPARK VILLAGE 1, PH 3, MOR AA-95
490-150-056-000	W-1	1	Dev	318.56	509.45		1			LOT 396 WESTPARK VILLAGE 1, PH 3, MOR AA-95
490-150-057-000	W-1	1	Dev	318.56	509.45		1			LOT 397 WESTPARK VILLAGE 1, PH 3, MOR AA-95
490-150-058-000	W-1	1	Dev	318.56	509.45		1			LOT 398 WESTPARK VILLAGE 1, PH 3, MOR AA-95
490-150-059-000	W-1	1	Dev	318.56	509.45		1			LOT 399 WESTPARK VILLAGE 1, PH 3, MOR AA-95
490-150-060-000	W-1	1	Dev	318.56	509.45		1			LOT 400 WESTPARK VILLAGE 1, PH 3, MOR AA-95
490-150-061-000	W-1	1	Dev	318.56	509.45		1			LOT 401 WESTPARK VILLAGE 1, PH 3, MOR AA-95
490-150-062-000	W-1	1	Dev	318.56	509.45		1			LOT 402 WESTPARK VILLAGE 1, PH 3, MOR AA-95
490-150-063-000	W-1	1	Dev	318.56	509.45		1			LOT 403 WESTPARK VILLAGE 1, PH 3, MOR AA-95

City of Roseville
Westpark Community Facilities District No. 2 (Public Services)
Fiscal Year 2016/17 Tax Roll

ASSESSOR PARCEL NUMBER	LARGE LOT PARCEL NO	PHASE	DEVELOPMENT STATUS	TOTAL CHARGE	MAXIMUM TAX	LAND USE	RES UNITS	POTENTIAL AFFORD UNITS	ACRES	LEGAL DESCRIPTION
490-150-064-000	W-1	1	Dev	318.56	509.45		1			LOT 404 WESTPARK VILLAGE 1, PH 3, MOR AA-95
490-160-001-000	W-1	1	Dev	318.56	509.45		1			LOT 161 WESTPARK VILLAGE 1 PHASE 4 MOR BK BB PG 10
490-160-002-000	W-1	1	Dev	318.56	509.45		1			LOT 162 WESTPARK VILLAGE 1 PHASE 4 MOR BK BB PG 10
490-160-003-000	W-1	1	Dev	318.56	509.45		1			LOT 163 WESTPARK VILLAGE 1 PHASE 4 MOR BK BB PG 10
490-160-004-000	W-1	1	Dev	318.56	509.45		1			LOT 164 WESTPARK VILLAGE 1 PHASE 4 MOR BK BB PG 10
490-160-005-000	W-1	1	Dev	318.56	509.45		1			LOT 165 WESTPARK VILLAGE 1 PHASE 4 MOR BK BB PG 10
490-160-006-000	W-1	1	Dev	318.56	509.45		1			LOT 166 WESTPARK VILLAGE 1 PHASE 4 MOR BK BB PG 10
490-160-007-000	W-1	1	Dev	318.56	509.45		1			LOT 167 WESTPARK VILLAGE 1 PHASE 4 MOR BK BB PG 10
490-160-008-000	W-1	1	Dev	318.56	509.45		1			LOT 168 WESTPARK VILLAGE 1 PHASE 4 MOR BK BB PG 10
490-160-009-000	W-1	1	Dev	318.56	509.45		1			LOT 169 WESTPARK VILLAGE 1 PHASE 4 MOR BK BB PG 10
490-160-010-000	W-1	1	Dev	318.56	509.45		1			LOT 170 WESTPARK VILLAGE 1 PHASE 4 MOR BK BB PG 10
490-160-011-000	W-1	1	Dev	318.56	509.45		1			LOT 171 WESTPARK VILLAGE 1 PHASE 4 MOR BK BB PG 10
490-160-012-000	W-1	1	Dev	318.56	509.45		1			LOT 172 WESTPARK VILLAGE 1 PHASE 4 MOR BK BB PG 10
490-160-013-000	W-1	1	Dev	318.56	509.45		1			LOT 173 WESTPARK VILLAGE 1 PHASE 4 MOR BK BB PG 10
490-160-014-000	W-1	1	Dev	318.56	509.45		1			LOT 174 WESTPARK VILLAGE 1 PHASE 4 MOR BK BB PG 10
490-160-015-000	W-1	1	Dev	318.56	509.45		1			LOT 175 WESTPARK VILLAGE 1 PHASE 4 MOR BK BB PG 10
490-160-016-000	W-1	1	Dev	318.56	509.45		1			LOT 176 WESTPARK VILLAGE 1 PHASE 4 MOR BK BB PG 10
490-160-017-000	W-1	1	Dev	318.56	509.45		1			LOT 177 WESTPARK VILLAGE 1 PHASE 4 MOR BK BB PG 10
490-160-018-000	W-1	1	Dev	318.56	509.45		1			LOT 178 WESTPARK VILLAGE 1 PHASE 4 MOR BK BB PG 10
490-160-019-000	W-1	1	Dev	318.56	509.45		1			LOT 180 WESTPARK VILLAGE 1 PHASE 4 MOR BK BB PG 10
490-160-020-000	W-1	1	Dev	318.56	509.45		1			LOT 181 WESTPARK VILLAGE 1 PHASE 4 MOR BK BB PG 10
490-160-021-000	W-1	1	Dev	318.56	509.45		1			LOT 182 WESTPARK VILLAGE 1 PHASE 4 MOR BK BB PG 10
490-160-022-000	W-1	1	Dev	318.56	509.45		1			LOT 183 WESTPARK VILLAGE 1 PHASE 4 MOR BK BB PG 10
490-160-023-000	W-1	1	Dev	318.56	509.45		1			LOT 184 WESTPARK VILLAGE 1 PHASE 4 MOR BK BB PG 10
490-160-024-000	W-1	1	Dev	318.56	509.45		1			LOT 185 WESTPARK VILLAGE 1 PHASE 4 MOR BK BB PG 10
490-160-025-000	W-1	1	Dev	318.56	509.45		1			LOT 186 WESTPARK VILLAGE 1 PHASE 4 MOR BK BB PG 10
490-160-026-000	W-1	1	Dev	318.56	509.45		1			LOT 187 WESTPARK VILLAGE 1 PHASE 4 MOR BK BB PG 10
490-160-027-000	W-1	1	Dev	318.56	509.45		1			LOT 188 WESTPARK VILLAGE 1 PHASE 4 MOR BK BB PG 10
490-160-028-000	W-1	1	Dev	318.56	509.45		1			LOT 189 WESTPARK VILLAGE 1 PHASE 4 MOR BK BB PG 10
490-160-029-000	W-1	1	Dev	318.56	509.45		1			LOT 190 WESTPARK VILLAGE 1 PHASE 4 MOR BK BB PG 10
490-160-030-000	W-1	1	Dev	318.56	509.45		1			LOT 191 WESTPARK VILLAGE 1 PHASE 4 MOR BK BB PG 10
490-160-031-000	W-1	1	Dev	318.56	509.45		1			LOT 192 WESTPARK VILLAGE 1 PHASE 4 MOR BK BB PG 10
490-160-032-000	W-1	1	Dev	318.56	509.45		1			LOT 193 WESTPARK VILLAGE 1 PHASE 4 MOR BK BB PG 10
490-160-033-000	W-1	1	Dev	318.56	509.45		1			LOT 194 WESTPARK VILLAGE 1 PHASE 4 MOR BK BB PG 10
490-160-034-000	W-1	1	Dev	318.56	509.45		1			LOT 195 WESTPARK VILLAGE 1 PHASE 4 MOR BK BB PG 10
490-160-035-000	W-1	1	Dev	318.56	509.45		1			LOT 196 WESTPARK VILLAGE 1 PHASE 4 MOR BK BB PG 10
490-160-036-000	W-1	1	Dev	318.56	509.45		1			LOT 197 WESTPARK VILLAGE 1 PHASE 4 MOR BK BB PG 10
490-160-037-000	W-1	1	Dev	318.56	509.45		1			LOT 198 WESTPARK VILLAGE 1 PHASE 4 MOR BK BB PG 10
490-160-038-000	W-1	1	Dev	318.56	509.45		1			LOT 199 WESTPARK VILLAGE 1 PHASE 4 MOR BK BB PG 10
490-160-039-000	W-1	1	Dev	318.56	509.45		1			LOT 200 WESTPARK VILLAGE 1 PHASE 4 MOR BK BB PG 10
490-160-040-000	W-1	1	Dev	318.56	509.45		1			LOT 201 WESTPARK VILLAGE 1 PHASE 4 MOR BK BB PG 10
490-160-041-000	W-1	1	Dev	318.56	509.45		1			LOT 202 WESTPARK VILLAGE 1 PHASE 4 MOR BK BB PG 10
490-160-042-000	W-1	1	Dev	318.56	509.45		1			LOT 203 WESTPARK VILLAGE 1 PHASE 4 MOR BK BB PG 10
490-160-043-000	W-1	1	Dev	318.56	509.45		1			LOT 204 WESTPARK VILLAGE 1 PHASE 4 MOR BK BB PG 10
490-160-044-000	W-1	1	Dev	318.56	509.45		1			LOT 205 WESTPARK VILLAGE 1 PHASE 4 MOR BK BB PG 10
490-160-045-000	W-1	1	Dev	318.56	509.45		1			LOT 206 WESTPARK VILLAGE 1 PHASE 4 MOR BK BB PG 10
490-160-046-000	W-1	1	Dev	318.56	509.45		1			LOT 207 WESTPARK VILLAGE 1 PHASE 4 MOR BK BB PG 10
490-160-047-000	W-1	1	Dev	318.56	509.45		1			LOT 208 WESTPARK VILLAGE 1 PHASE 4 MOR BK BB PG 10
490-160-048-000	W-1	1	Dev	318.56	509.45		1			LOT 209 WESTPARK VILLAGE 1 PHASE 4 MOR BK BB PG 10

City of Roseville
Westpark Community Facilities District No. 2 (Public Services)
Fiscal Year 2016/17 Tax Roll

ASSESSOR PARCEL NUMBER	LARGE LOT PARCEL NO	PHASE	DEVELOPMENT STATUS	TOTAL CHARGE	MAXIMUM TAX	LAND USE	RES UNITS	POTENTIAL AFFORD UNITS	ACRES	LEGAL DESCRIPTION
490-160-052-000	W-1	1	Dev	318.56	509.45		1			LOT 213 WESTPARK VILLAGE 1 PHASE 4 MOR BK BB PG 10
490-160-053-000	W-1	1	Dev	318.56	509.45		1			LOT 214 WESTPARK VILLAGE 1 PHASE 4 MOR BK BB PG 10
490-160-054-000	W-1	1	Dev	318.56	509.45		1			LOT 215 WESTPARK VILLAGE 1 PHASE 4 MOR BK BB PG 10
490-160-055-000	W-1	1	Dev	318.56	509.45		1			LOT 216 WESTPARK VILLAGE 1 PHASE 4 MOR BK BB PG 10
490-160-056-000	W-1	1	Dev	318.56	509.45		1			LOT 217 WESTPARK VILLAGE 1 PHASE 4 MOR BK BB PG 10
490-160-057-000	W-1	1	Dev	318.56	509.45		1			LOT 218 WESTPARK VILLAGE 1 PHASE 4 MOR BK BB PG 10
490-160-058-000	W-1	1	Dev	318.56	509.45		1			LOT 219 WESTPARK VILLAGE 1 PHASE 4 MOR BK BB PG 10
490-160-059-000	W-1	1	Dev	318.56	509.45		1			LOT 220 WESTPARK VILLAGE 1 PHASE 4 MOR BK BB PG 10
490-160-060-000	W-1	1	Dev	318.56	509.45		1			LOT 253 WESTPARK VILLAGE 1 PHASE 4 MOR BK BB PG 10
490-160-061-000	W-1	1	Dev	318.56	509.45		1			LOT 254 WESTPARK VILLAGE 1 PHASE 4 MOR BK BB PG 10
490-160-062-000	W-1	1	Dev	318.56	509.45		1			LOT 255 WESTPARK VILLAGE 1 PHASE 4 MOR BK BB PG 10
490-160-063-000	W-1	1	Dev	318.56	509.45		1			LOT 256 WESTPARK VILLAGE 1 PHASE 4 MOR BK BB PG 10
490-160-064-000	W-1	1	Dev	318.56	509.45		1			LOT 257 WESTPARK VILLAGE 1 PHASE 4 MOR BK BB PG 10
490-160-070-000	W-1	1	Dev	318.56	509.45		1			POR LOT 212 WESTPARK VILLAGE 1 PH 4 MOR BB-10
490-160-072-000	W-1	1	Dev	318.56	509.45		1			POR LOT 211 WESTPARK VILLAGE 1 PH 4 MOR BB-10
490-160-075-000	W-1	1	Dev	318.56	509.45		1			POR LOT 210 WESTPARK VILLAGE 1 PH 4 MOR BB-10
490-170-001-000	W-1	1	Dev	318.56	509.45		1			LOT 230 WESTPARK VILLAGE 1 PHASE 4 MOR BK BB PG 10
490-170-002-000	W-1	1	Dev	318.56	509.45		1			LOT 231 WESTPARK VILLAGE 1 PHASE 4 MOR BK BB PG 10
490-170-003-000	W-1	1	Dev	318.56	509.45		1			LOT 232 WESTPARK VILLAGE 1 PHASE 4 MOR BK BB PG 10
490-170-004-000	W-1	1	Dev	318.56	509.45		1			LOT 233 WESTPARK VILLAGE 1 PHASE 4 MOR BK BB PG 10
490-170-005-000	W-1	1	Dev	318.56	509.45		1			LOT 234 WESTPARK VILLAGE 1 PHASE 4 MOR BK BB PG 10
490-170-006-000	W-1	1	Dev	318.56	509.45		1			LOT 235 WESTPARK VILLAGE 1 PHASE 4 MOR BK BB PG 10
490-170-007-000	W-1	1	Dev	318.56	509.45		1			LOT 236 WESTPARK VILLAGE 1 PHASE 4 MOR BK BB PG 10
490-170-008-000	W-1	1	Dev	318.56	509.45		1			LOT 237 WESTPARK VILLAGE 1 PHASE 4 MOR BK BB PG 10
490-170-009-000	W-1	1	Dev	318.56	509.45		1			LOT 238 WESTPARK VILLAGE 1 PHASE 4 MOR BK BB PG 10
490-170-010-000	W-1	1	Dev	318.56	509.45		1			LOT 239 WESTPARK VILLAGE 1 PHASE 4 MOR BK BB PG 10
490-170-011-000	W-1	1	Dev	318.56	509.45		1			LOT 240 WESTPARK VILLAGE 1 PHASE 4 MOR BK BB PG 10
490-170-012-000	W-1	1	Dev	318.56	509.45		1			LOT 241 WESTPARK VILLAGE 1 PHASE 4 MOR BK BB PG 10
490-170-013-000	W-1	1	Dev	318.56	509.45		1			LOT 242 WESTPARK VILLAGE 1 PHASE 4 MOR BK BB PG 10
490-170-014-000	W-1	1	Dev	318.56	509.45		1			LOT 243 WESTPARK VILLAGE 1 PHASE 4 MOR BK BB PG 10
490-170-015-000	W-1	1	Dev	318.56	509.45		1			LOT 244 WESTPARK VILLAGE 1 PHASE 4 MOR BK BB PG 10
490-170-016-000	W-1	1	Dev	318.56	509.45		1			LOT 245 WESTPARK VILLAGE 1 PHASE 4 MOR BK BB PG 10
490-170-017-000	W-1	1	Dev	318.56	509.45		1			LOT 246 WESTPARK VILLAGE 1 PHASE 4 MOR BK BB PG 10
490-170-018-000	W-1	1	Dev	318.56	509.45		1			LOT 247 WESTPARK VILLAGE 1 PHASE 4 MOR BK BB PG 10
490-170-019-000	W-1	1	Dev	318.56	509.45		1			LOT 248 WESTPARK VILLAGE 1 PHASE 4 MOR BK BB PG 10
490-170-020-000	W-1	1	Dev	318.56	509.45		1			LOT 258 WESTPARK VILLAGE 1 PHASE 4 MOR BK BB PG 10
490-170-021-000	W-1	1	Dev	318.56	509.45		1			LOT 259 WESTPARK VILLAGE 1 PHASE 4 MOR BK BB PG 10
490-170-022-000	W-1	1	Dev	318.56	509.45		1			LOT 260 WESTPARK VILLAGE 1 PHASE 4 MOR BK BB PG 10
490-170-023-000	W-1	1	Dev	318.56	509.45		1			LOT 261 WESTPARK VILLAGE 1 PHASE 4 MOR BK BB PG 10
490-170-024-000	W-1	1	Dev	318.56	509.45		1			LOT 262 WESTPARK VILLAGE 1 PHASE 4 MOR BK BB PG 10
490-170-025-000	W-1	1	Dev	318.56	509.45		1			LOT 263 WESTPARK VILLAGE 1 PHASE 4 MOR BK BB PG 10
490-170-026-000	W-1	1	Dev	318.56	509.45		1			LOT 264 WESTPARK VILLAGE 1 PHASE 4 MOR BK BB PG 10
490-170-027-000	W-1	1	Dev	318.56	509.45		1			LOT 265 WESTPARK VILLAGE 1 PHASE 4 MOR BK BB PG 10
490-170-028-000	W-1	1	Dev	318.56	509.45		1			LOT 266 WESTPARK VILLAGE 1 PHASE 4 MOR BK BB PG 10
490-170-029-000	W-1	1	Dev	318.56	509.45		1			LOT 267 WESTPARK VILLAGE 1 PHASE 4 MOR BK BB PG 10
490-170-030-000	W-1	1	Dev	318.56	509.45		1			LOT 268 WESTPARK VILLAGE 1 PHASE 4 MOR BK BB PG 10
490-170-031-000	W-1	1	Dev	318.56	509.45		1			LOT 269 WESTPARK VILLAGE 1 PHASE 4 MOR BK BB PG 10
490-170-032-000	W-1	1	Dev	318.56	509.45		1			LOT 270 WESTPARK VILLAGE 1 PHASE 4 MOR BK BB PG 10
490-170-033-000	W-1	1	Dev	318.56	509.45		1			LOT 271 WESTPARK VILLAGE 1 PHASE 4 MOR BK BB PG 10

**City of Roseville
Westpark Community Facilities District No. 2 (Public Services)
Fiscal Year 2016/17 Tax Roll**

ASSESSOR PARCEL NUMBER	LARGE LOT PARCEL NO	PHASE	DEVELOPMENT STATUS	TOTAL CHARGE	MAXIMUM TAX	LAND USE	RES UNITS	POTENTIAL AFFORD UNITS	ACRES	LEGAL DESCRIPTION
490-170-034-000	W-1	1	Dev	318.56	509.45		1			LOT 272 WESTPARK VILLAGE 1 PHASE 4 MOR BK BB PG 10
490-170-035-000	W-1	1	Dev	318.56	509.45		1			LOT 273 WESTPARK VILLAGE 1 PHASE 4 MOR BK BB PG 10
490-170-036-000	W-1	1	Dev	318.56	509.45		1			LOT 274 WESTPARK VILLAGE 1 PHASE 4 MOR BK BB PG 10
490-170-037-000	W-1	1	Dev	318.56	509.45		1			LOT 275 WESTPARK VILLAGE 1 PHASE 4 MOR BK BB PG 10
490-170-038-000	W-1	1	Dev	318.56	509.45		1			LOT 276 WESTPARK VILLAGE 1 PHASE 4 MOR BK BB PG 10
490-170-039-000	W-1	1	Dev	318.56	509.45		1			LOT 277 WESTPARK VILLAGE 1 PHASE 4 MOR BK BB PG 10
490-170-040-000	W-1	1	Dev	318.56	509.45		1			LOT 278 WESTPARK VILLAGE 1 PHASE 4 MOR BK BB PG 10
490-170-041-000	W-1	1	Dev	318.56	509.45		1			LOT 279 WESTPARK VILLAGE 1 PHASE 4 MOR BK BB PG 10
490-170-042-000	W-1	1	Dev	318.56	509.45		1			LOT 280 WESTPARK VILLAGE 1 PHASE 4 MOR BK BB PG 10
490-170-043-000	W-1	1	Dev	318.56	509.45		1			LOT 281 WESTPARK VILLAGE 1 PHASE 4 MOR BK BB PG 10
490-180-001-000	W-8	2	Dev	346.46	554.07	SFD	1			LOT 1 WESTPARK VILLAGE 8, MOR BB-42
490-180-002-000	W-8	2	Dev	346.46	554.07		1			LOT 2 WESTPARK VILLAGE 8, MOR BB-42
490-180-003-000	W-8	2	Dev	346.46	554.07		1			LOT 3 WESTPARK VILLAGE 8, MOR BB-42
490-180-004-000	W-8	2	Dev	346.46	554.07		1			LOT 4 WESTPARK VILLAGE 8, MOR BB-42
490-180-005-000	W-8	2	Dev	346.46	554.07		1			LOT 5 WESTPARK VILLAGE 8, MOR BB-42
490-180-006-000	W-8	2	Dev	346.46	554.07		1			LOT 6 WESTPARK VILLAGE 8, MOR BB-42
490-180-007-000	W-8	2	Dev	346.46	554.07		1			LOT 7 WESTPARK VILLAGE 8, MOR BB-42
490-180-008-000	W-8	2	Dev	346.46	554.07		1			LOT 8 WESTPARK VILLAGE 8, MOR BB-42
490-180-009-000	W-8	2	Dev	346.46	554.07		1			LOT 9 WESTPARK VILLAGE 8, MOR BB-42
490-180-010-000	W-8	2	Dev	346.46	554.07		1			LOT 10 WESTPARK VILLAGE 8, MOR BB-42
490-180-011-000	W-8	2	Dev	346.46	554.07		1			LOT 11 WESTPARK VILLAGE 8, MOR BB-42
490-180-012-000	W-8	2	Dev	346.46	554.07		1			LOT 12 WESTPARK VILLAGE 8, MOR BB-42
490-180-013-000	W-8	2	Dev	346.46	554.07		1			LOT 51 WESTPARK VILLAGE 8, MOR BB-42
490-180-014-000	W-8	2	Dev	346.46	554.07		1			LOT 52 WESTPARK VILLAGE 8, MOR BB-42
490-180-015-000	W-8	2	Dev	346.46	554.07		1			LOT 53 WESTPARK VILLAGE 8, MOR BB-42
490-180-016-000	W-8	2	Dev	346.46	554.07		1			LOT 54 WESTPARK VILLAGE 8, MOR BB-42
490-180-017-000	W-8	2	Dev	346.46	554.07		1			LOT 55 WESTPARK VILLAGE 8, MOR BB-42
490-180-018-000	W-8	2	Dev	346.46	554.07		1			LOT 56 WESTPARK VILLAGE 8, MOR BB-42
490-180-019-000	W-8	2	Dev	346.46	554.07		1			LOT 57 WESTPARK VILLAGE 8, MOR BB-42
490-180-020-000	W-8	2	Dev	346.46	554.07		1			LOT 58 WESTPARK VILLAGE 8, MOR BB-42
490-180-021-000	W-8	2	Dev	346.46	554.07	SFD	1			LOT 59 WESTPARK VILLAGE 8, MOR BB-42
490-180-022-000	W-8	2	Dev	346.46	554.07	SFD	1			LOT 60 WESTPARK VILLAGE 8, MOR BB-42
490-180-023-000	W-8	2	Dev	346.46	554.07	SFD	1			LOT 61 WESTPARK VILLAGE 8, MOR BB-42
490-180-024-000	W-8	2	Dev	346.46	554.07	SFD	1			LOT 62 WESTPARK VILLAGE 8, MOR BB-42
490-180-025-000	W-8	2	Dev	346.46	554.07	SFD	1			LOT 63 WESTPARK VILLAGE 8, MOR BB-42
490-180-026-000	W-8	2	Dev	346.46	554.07		1			LOT 64 WESTPARK VILLAGE 8, MOR BB-42
490-180-027-000	W-8	2	Dev	346.46	554.07		1			LOT 65 WESTPARK VILLAGE 8, MOR BB-42
490-180-028-000	W-8	2	Dev	346.46	554.07		1			LOT 66 WESTPARK VILLAGE 8, MOR BB-42
490-180-029-000	W-8	2	Dev	346.46	554.07	SFD	1			LOT 67 WESTPARK VILLAGE 8, MOR BB-42
490-180-030-000	W-8	2	Dev	346.46	554.07		1			LOT 68 WESTPARK VILLAGE 8, MOR BB-42
490-180-031-000	W-8	2	Dev	346.46	554.07		1			LOT 69 WESTPARK VILLAGE 8, MOR BB-42
490-180-032-000	W-8	2	Dev	346.46	554.07		1			LOT 70 WESTPARK VILLAGE 8, MOR BB-42
490-180-033-000	W-8	2	Dev	346.46	554.07		1			LOT 71 WESTPARK VILLAGE 8, MOR BB-42
490-180-034-000	W-8	2	Dev	346.46	554.07		1			LOT 72 WESTPARK VILLAGE 8, MOR BB-42
490-180-035-000	W-8	2	Dev	346.46	554.07		1			LOT 73 WESTPARK VILLAGE 8, MOR BB-42
490-180-036-000	W-8	2	Dev	346.46	554.07		1			LOT 74 WESTPARK VILLAGE 8, MOR BB-42
490-180-037-000	W-8	2	Dev	346.46	554.07		1			LOT 75 WESTPARK VILLAGE 8, MOR BB-42
490-180-038-000	W-8	2	Dev	346.46	554.07		1			LOT 76 WESTPARK VILLAGE 8, MOR BB-42
490-190-001-000	W-8	2	Dev	346.46	554.07		1			LOT 13 WESTPARK VILLAGE 8, MOR BB-42

City of Roseville
Westpark Community Facilities District No. 2 (Public Services)
Fiscal Year 2016/17 Tax Roll

ASSESSOR PARCEL NUMBER	LARGE LOT PARCEL NO	PHASE	DEVELOPMENT STATUS	TOTAL CHARGE	MAXIMUM TAX	LAND USE	RES UNITS	POTENTIAL AFFORD UNITS	ACRES	LEGAL DESCRIPTION
490-190-002-000	W-8	2	Dev	346.46	554.07		1			LOT 14 WESTPARK VILLAGE 8, MOR BB-42
490-190-003-000	W-8	2	Dev	346.46	554.07		1			LOT 15 WESTPARK VILLAGE 8, MOR BB-42
490-190-004-000	W-8	2	Dev	346.46	554.07		1			LOT 16 WESTPARK VILLAGE 8, MOR BB-42
490-190-005-000	W-8	2	Dev	346.46	554.07		1			LOT 17 WESTPARK VILLAGE 8, MOR BB-42
490-190-006-000	W-8	2	Dev	346.46	554.07		1			LOT 18 WESTPARK VILLAGE 8, MOR BB-42
490-190-007-000	W-8	2	Dev	346.46	554.07		1			LOT 19 WESTPARK VILLAGE 8, MOR BB-42
490-190-008-000	W-8	2	Dev	346.46	554.07		1			LOT 20 WESTPARK VILLAGE 8, MOR BB-42
490-190-009-000	W-8	2	Dev	346.46	554.07		1			LOT 21 WESTPARK VILLAGE 8, MOR BB-42
490-190-010-000	W-8	2	Dev	346.46	554.07		1			LOT 22 WESTPARK VILLAGE 8, MOR BB-42
490-190-011-000	W-8	2	Dev	346.46	554.07		1			LOT 23 WESTPARK VILLAGE 8, MOR BB-42
490-190-012-000	W-8	2	Dev	346.46	554.07		1			LOT 24 WESTPARK VILLAGE 8, MOR BB-42
490-190-013-000	W-8	2	Dev	346.46	554.07		1			LOT 25 WESTPARK VILLAGE 8, MOR BB-42
490-190-014-000	W-8	2	Dev	346.46	554.07		1			LOT 26 WESTPARK VILLAGE 8, MOR BB-42
490-190-015-000	W-8	2	Dev	346.46	554.07		1			LOT 27 WESTPARK VILLAGE 8, MOR BB-42
490-190-016-000	W-8	2	Dev	346.46	554.07		1			LOT 28 WESTPARK VILLAGE 8, MOR BB-42
490-190-017-000	W-8	2	Dev	346.46	554.07		1			LOT 29 WESTPARK VILLAGE 8, MOR BB-42
490-190-018-000	W-8	2	Dev	346.46	554.07		1			LOT 30 WESTPARK VILLAGE 8, MOR BB-42
490-190-019-000	W-8	2	Dev	346.46	554.07		1			LOT 31 WESTPARK VILLAGE 8, MOR BB-42
490-190-020-000	W-8	2	Dev	346.46	554.07		1			LOT 32 WESTPARK VILLAGE 8, MOR BB-42
490-190-021-000	W-8	2	Dev	346.46	554.07		1			LOT 33 WESTPARK VILLAGE 8, MOR BB-42
490-190-022-000	W-8	2	Dev	346.46	554.07		1			LOT 34 WESTPARK VILLAGE 8, MOR BB-42
490-190-023-000	W-8	2	Dev	346.46	554.07		1			LOT 35 WESTPARK VILLAGE 8, MOR BB-42
490-190-024-000	W-8	2	Dev	346.46	554.07		1			LOT 36 WESTPARK VILLAGE 8, MOR BB-42
490-190-025-000	W-8	2	Dev	346.46	554.07		1			LOT 37 WESTPARK VILLAGE 8, MOR BB-42
490-190-026-000	W-8	2	Dev	346.46	554.07		1			LOT 38 WESTPARK VILLAGE 8, MOR BB-42
490-190-027-000	W-8	2	Dev	346.46	554.07		1			LOT 39 WESTPARK VILLAGE 8, MOR BB-42
490-190-028-000	W-8	2	Dev	346.46	554.07		1			LOT 40 WESTPARK VILLAGE 8, MOR BB-42
490-190-029-000	W-8	2	Dev	346.46	554.07		1			LOT 41 WESTPARK VILLAGE 8, MOR BB-42
490-190-030-000	W-8	2	Dev	346.46	554.07		1			LOT 42 WESTPARK VILLAGE 8, MOR BB-42
490-190-031-000	W-8	2	Dev	346.46	554.07		1			LOT 43 WESTPARK VILLAGE 8, MOR BB-42
490-190-032-000	W-8	2	Dev	346.46	554.07		1			LOT 44 WESTPARK VILLAGE 8, MOR BB-42
490-190-033-000	W-8	2	Dev	346.46	554.07		1			LOT 45 WESTPARK VILLAGE 8, MOR BB-42
490-190-034-000	W-8	2	Dev	346.46	554.07		1			LOT 46 WESTPARK VILLAGE 8, MOR BB-42
490-190-035-000	W-8	2	Dev	346.46	554.07		1			LOT 47 WESTPARK VILLAGE 8, MOR BB-42
490-190-036-000	W-8	2	Dev	346.46	554.07		1			LOT 48 WESTPARK VILLAGE 8, MOR BB-42
490-190-037-000	W-8	2	Dev	346.46	554.07		1			LOT 49 WESTPARK VILLAGE 8, MOR BB-42
490-190-038-000	W-8	2	Dev	346.46	554.07		1			LOT 50 WESTPARK VILLAGE 8, MOR BB-42
490-190-039-000	W-8	2	Dev	346.46	554.07	SF	1			LOT 77 WESTPARK VILLAGE 8, MOR BB-42
490-190-040-000	W-8	2	Dev	346.46	554.07		1			LOT 78 WESTPARK VILLAGE 8, MOR BB-42
490-190-041-000	W-8	2	Dev	346.46	554.07		1			LOT 79 WESTPARK VILLAGE 8, MOR BB-42
490-190-042-000	W-8	2	Dev	346.46	554.07		1			LOT 80 WESTPARK VILLAGE 8, MOR BB-42
490-190-043-000	W-8	2	Dev	346.46	554.07		1			LOT 81 WESTPARK VILLAGE 8, MOR BB-42
490-190-044-000	W-8	2	Dev	346.46	554.07		1			LOT 103 WESTPARK VILLAGE 8, MOR BB-42
490-190-045-000	W-8	2	Dev	346.46	554.07		1			LOT 104 WESTPARK VILLAGE 8, MOR BB-42
490-200-001-000	W-8	2	Dev	346.46	554.07		1			LOT 82 WESTPARK VILLAGE 8, MOR BB-42
490-200-002-000	W-8	2	Dev	346.46	554.07		1			LOT 83 WESTPARK VILLAGE 8, MOR BB-42
490-200-003-000	W-8	2	Dev	346.46	554.07		1			LOT 84 WESTPARK VILLAGE 8, MOR BB-42
490-200-004-000	W-8	2	Dev	346.46	554.07		1			LOT 85 WESTPARK VILLAGE 8, MOR BB-42
490-200-005-000	W-8	2	Dev	346.46	554.07	SFD	1			LOT 86 WESTPARK VILLAGE 8, MOR BB-42

City of Roseville
Westpark Community Facilities District No. 2 (Public Services)
Fiscal Year 2016/17 Tax Roll

ASSESSOR PARCEL NUMBER	LARGE LOT PARCEL NO	PHASE	DEVELOPMENT STATUS	TOTAL CHARGE	MAXIMUM TAX	LAND USE	RES UNITS	POTENTIAL AFFORD UNITS	ACRES	LEGAL DESCRIPTION
490-200-006-000	W-8	2	Dev	346.46	554.07		1			LOT 87 WESTPARK VILLAGE 8, MOR BB-42
490-200-007-000	W-8	2	Dev	346.46	554.07		1			LOT 88 WESTPARK VILLAGE 8, MOR BB-42
490-200-008-000	W-8	2	Dev	346.46	554.07		1			LOT 89 WESTPARK VILLAGE 8, MOR BB-42
490-200-009-000	W-8	2	Dev	346.46	554.07		1			LOT 90 WESTPARK VILLAGE 8, MOR BB-42
490-200-010-000	W-8	2	Dev	346.46	554.07	SFD	1			LOT 91 WESTPARK VILLAGE 8, MOR BB-42
490-200-011-000	W-8	2	Dev	346.46	554.07		1			LOT 92 WESTPARK VILLAGE 8, MOR BB-42
490-200-012-000	W-8	2	Dev	346.46	554.07		1			LOT 93 WESTPARK VILLAGE 8, MOR BB-42
490-200-013-000	W-8	2	Dev	346.46	554.07		1			LOT 94 WESTPARK VILLAGE 8, MOR BB-42
490-200-014-000	W-8	2	Dev	346.46	554.07		1			LOT 95 WESTPARK VILLAGE 8, MOR BB-42
490-200-015-000	W-8	2	Dev	346.46	554.07		1			LOT 96 WESTPARK VILLAGE 8, MOR BB-42
490-200-016-000	W-8	2	Dev	346.46	554.07		1			LOT 97 WESTPARK VILLAGE 8, MOR BB-42
490-200-017-000	W-8	2	Dev	346.46	554.07		1			LOT 98 WESTPARK VILLAGE 8, MOR BB-42
490-200-018-000	W-8	2	Dev	346.46	554.07		1			LOT 99 WESTPARK VILLAGE 8, MOR BB-42
490-200-019-000	W-8	2	Dev	346.46	554.07		1			LOT 100 WESTPARK VILLAGE 8, MOR BB-42
490-200-020-000	W-8	2	Dev	346.46	554.07		1			LOT 101 WESTPARK VILLAGE 8, MOR BB-42
490-200-021-000	W-8	2	Dev	346.46	554.07		1			LOT 102 WESTPARK VILLAGE 8, MOR BB-42
490-200-022-000	W-8	2	Dev	346.46	554.07		1			LOT 105 WESTPARK VILLAGE 8, MOR BB-42
490-200-023-000	W-8	2	Dev	346.46	554.07		1			LOT 106 WESTPARK VILLAGE 8, MOR BB-42
490-200-024-000	W-8	2	Dev	346.46	554.07		1			LOT 107 WESTPARK VILLAGE 8, MOR BB-42
490-200-025-000	W-8	2	Dev	346.46	554.07		1			LOT 108 WESTPARK VILLAGE 8, MOR BB-42
490-200-026-000	W-8	2	Dev	346.46	554.07		1			LOT 109 WESTPARK VILLAGE 8, MOR BB-42
490-200-027-000	W-8	2	Dev	346.46	554.07		1			LOT 110 WESTPARK VILLAGE 8, MOR BB-42
490-200-028-000	W-8	2	Dev	346.46	554.07		1			LOT 111 WESTPARK VILLAGE 8, MOR BB-42
490-200-029-000	W-8	2	Dev	346.46	554.07		1			LOT 112 WESTPARK VILLAGE 8, MOR BB-42
490-200-030-000	W-8	2	Dev	346.46	554.07		1			LOT 113 WESTPARK VILLAGE 8, MOR BB-42
490-200-031-000	W-8	2	Dev	346.46	554.07		1			LOT 114 WESTPARK VILLAGE 8, MOR BB-42
490-200-032-000	W-8	2	Dev	346.46	554.07		1			LOT 115 WESTPARK VILLAGE 8, MOR BB-42
490-200-033-000	W-8	2	Dev	346.46	554.07		1			LOT 116 WESTPARK VILLAGE 8, MOR BB-42
490-200-034-000	W-8	2	Dev	346.46	554.07		1			LOT 117 WESTPARK VILLAGE 8, MOR BB-42
490-200-035-000	W-8	2	Dev	346.46	554.07		1			LOT 118 WESTPARK VILLAGE 8, MOR BB-42
490-200-036-000	W-8	2	Dev	346.46	554.07		1			LOT 119 WESTPARK VILLAGE 8, MOR BB-42
490-200-037-000	W-8	2	Dev	346.46	554.07		1			LOT 120 WESTPARK VILLAGE 8, MOR BB-42
490-200-038-000	W-8	2	Dev	346.46	554.07		1			LOT 124 WESTPARK VILLAGE 8, MOR BB-42
490-200-039-000	W-8	2	Dev	346.46	554.07		1			LOT 125 WESTPARK VILLAGE 8, MOR BB-42
490-200-040-000	W-8	2	Dev	346.46	554.07		1			LOT 126 WESTPARK VILLAGE 8, MOR BB-42
490-200-041-000	W-8	2	Dev	346.46	554.07		1			LOT 127 WESTPARK VILLAGE 8, MOR BB-42
490-200-042-000	W-8	2	Dev	346.46	554.07		1			LOT 128 WESTPARK VILLAGE 8, MOR BB-42
490-200-043-000	W-8	2	Dev	346.46	554.07		1			LOT 129 WESTPARK VILLAGE 8, MOR BB-42
490-200-044-000	W-8	2	Dev	346.46	554.07		1			LOT 130 WESTPARK VILLAGE 8, MOR BB-42
490-200-045-000	W-8	2	Dev	346.46	554.07		1			LOT 131 WESTPARK VILLAGE 8, MOR BB-42
490-200-046-000	W-8	2	Dev	346.46	554.07		1			LOT 132 WESTPARK VILLAGE 8, MOR BB-42
490-200-047-000	W-8	2	Dev	346.46	554.07		1			LOT 133 WESTPARK VILLAGE 8, MOR BB-42
490-200-048-000	W-8	2	Dev	346.46	554.07		1			LOT 134 WESTPARK VILLAGE 8, MOR BB-42
490-200-049-000	W-8	2	Dev	346.46	554.07		1			LOT 135 WESTPARK VILLAGE 8, MOR BB-42
490-200-050-000	W-8	2	Dev	346.46	554.07		1			LOT 136 WESTPARK VILLAGE 8, MOR BB-42
490-200-051-000	W-8	2	Dev	346.46	554.07		1			LOT 137 WESTPARK VILLAGE 8, MOR BB-42
490-200-052-000	W-8	2	Dev	346.46	554.07		1			LOT 138 WESTPARK VILLAGE 8, MOR BB-42
490-200-053-000	W-8	2	Dev	346.46	554.07		1			LOT 139 WESTPARK VILLAGE 8, MOR BB-42
490-210-001-000	W-8	2	Dev	346.46	554.07		1			LOT 121 WESTPARK VILLAGE 8, MOR BB-42

City of Roseville
Westpark Community Facilities District No. 2 (Public Services)
Fiscal Year 2016/17 Tax Roll

ASSESSOR PARCEL NUMBER	LARGE LOT PARCEL NO	PHASE	DEVELOPMENT STATUS	TOTAL CHARGE	MAXIMUM TAX	LAND USE	RES UNITS	POTENTIAL AFFORD UNITS	ACRES	LEGAL DESCRIPTION
490-210-002-000	W-8	2	Dev	346.46	554.07		1			LOT 122 WESTPARK VILLAGE 8, MOR BB-42
490-210-003-000	W-8	2	Dev	346.46	554.07		1			LOT 123 WESTPARK VILLAGE 8, MOR BB-42
490-210-004-000	W-8	2	Dev	346.46	554.07		1			LOT 140 WESTPARK VILLAGE 8, MOR BB-42
490-210-005-000	W-8	2	Dev	346.46	554.07		1			LOT 141 WESTPARK VILLAGE 8, MOR BB-42
490-210-006-000	W-8	2	Dev	346.46	554.07		1			LOT 142 WESTPARK VILLAGE 8, MOR BB-42
490-210-007-000	W-8	2	Dev	346.46	554.07		1			LOT 143 WESTPARK VILLAGE 8, MOR BB-42
490-210-008-000	W-8	2	Dev	346.46	554.07		1			LOT 144 WESTPARK VILLAGE 8, MOR BB-42
490-210-009-000	W-8	2	Dev	346.46	554.07		1			LOT 145 WESTPARK VILLAGE 8, MOR BB-42
490-210-010-000	W-8	2	Dev	346.46	554.07		1			LOT 146 WESTPARK VILLAGE 8, MOR BB-42
490-210-011-000	W-8	2	Dev	346.46	554.07		1			LOT 147 WESTPARK VILLAGE 8, MOR BB-42
490-210-012-000	W-8	2	Dev	346.46	554.07		1			LOT 148 WESTPARK VILLAGE 8, MOR BB-42
490-210-013-000	W-8	2	Dev	346.46	554.07		1			LOT 149 WESTPARK VILLAGE 8, MOR BB-42
490-210-014-000	W-8	2	Dev	346.46	554.07		1			LOT 150 WESTPARK VILLAGE 8, MOR BB-42
490-210-015-000	W-8	2	Dev	346.46	554.07		1			LOT 151 WESTPARK VILLAGE 8, MOR BB-42
490-210-016-000	W-8	2	Dev	346.46	554.07		1			LOT 152 WESTPARK VILLAGE 8, MOR BB-42
490-210-017-000	W-8	2	Dev	346.46	554.07		1			LOT 153 WESTPARK VILLAGE 8, MOR BB-42
490-210-018-000	W-8	2	Dev	346.46	554.07		1			LOT 154 WESTPARK VILLAGE 8, MOR BB-42
490-210-019-000	W-8	2	Dev	346.46	554.07		1			LOT 155 WESTPARK VILLAGE 8, MOR BB-42
490-210-020-000	W-8	2	Dev	346.46	554.07		1			LOT 156 WESTPARK VILLAGE 8, MOR BB-42
490-210-021-000	W-8	2	Dev	346.46	554.07		1			LOT 157 WESTPARK VILLAGE 8, MOR BB-42
490-210-022-000	W-8	2	Dev	346.46	554.07		1			LOT 158 WESTPARK VILLAGE 8, MOR BB-42
490-210-023-000	W-8	2	Dev	346.46	554.07		1			LOT 159 WESTPARK VILLAGE 8, MOR BB-42
490-210-024-000	W-8	2	Dev	346.46	554.07		1			LOT 160 WESTPARK VILLAGE 8, MOR BB-42
490-210-025-000	W-8	2	Dev	346.46	554.07		1			LOT 161 WESTPARK VILLAGE 8, MOR BB-42
490-210-026-000	W-8	2	Dev	346.46	554.07		1			LOT 162 WESTPARK VILLAGE 8, MOR BB-42
490-210-027-000	W-8	2	Dev	346.46	554.07		1			LOT 163 WESTPARK VILLAGE 8, MOR BB-42
490-210-028-000	W-8	2	Dev	346.46	554.07		1			LOT 164 WESTPARK VILLAGE 8, MOR BB-42
490-210-029-000	W-8	2	Dev	346.46	554.07		1			LOT 165 WESTPARK VILLAGE 8, MOR BB-42
490-210-030-000	W-8	2	Dev	346.46	554.07		1			LOT 166 WESTPARK VILLAGE 8, MOR BB-42
490-210-031-000	W-8	2	Dev	346.46	554.07		1			LOT 167 WESTPARK VILLAGE 8, MOR BB-42
490-210-032-000	W-8	2	Dev	346.46	554.07		1			LOT 168 WESTPARK VILLAGE 8, MOR BB-42
490-220-001-000	W-21	2	Dev	337.42	539.62		1			LOT 1 WESTPARK VILLAGE 21, MOR BB-43
490-220-002-000	W-21	2	Dev	337.42	539.62		1			LOT 2 WESTPARK VILLAGE 21, MOR BB-43
490-220-003-000	W-21	2	Dev	337.42	539.62		1			LOT 3 WESTPARK VILLAGE 21, MOR BB-43
490-220-004-000	W-21	2	Dev	337.42	539.62		1			LOT 4 WESTPARK VILLAGE 21, MOR BB-43
490-220-005-000	W-21	2	Dev	337.42	539.62		1			LOT 5 WESTPARK VILLAGE 21, MOR BB-43
490-220-006-000	W-21	2	Dev	337.42	539.62		1			LOT 6 WESTPARK VILLAGE 21, MOR BB-43
490-220-007-000	W-21	2	Dev	337.42	539.62		1			LOT 7 WESTPARK VILLAGE 21, MOR BB-43
490-220-008-000	W-21	2	Dev	337.42	539.62		1			LOT 8 WESTPARK VILLAGE 21, MOR BB-43
490-220-009-000	W-21	2	Dev	337.42	539.62		1			LOT 9 WESTPARK VILLAGE 21, MOR BB-43
490-220-010-000	W-21	2	Dev	337.42	539.62		1			LOT 10 WESTPARK VILLAGE 21, MOR BB-43
490-220-011-000	W-21	2	Dev	337.42	539.62		1			LOT 11 WESTPARK VILLAGE 21, MOR BB-43
490-220-012-000	W-21	2	Dev	337.42	539.62		1			LOT 12 WESTPARK VILLAGE 21, MOR BB-43
490-220-013-000	W-21	2	Dev	337.42	539.62		1			LOT 13 WESTPARK VILLAGE 21, MOR BB-43
490-220-014-000	W-21	2	Dev	337.42	539.62		1			LOT 14 WESTPARK VILLAGE 21, MOR BB-43
490-220-015-000	W-21	2	Dev	337.42	539.62		1			LOT 15 WESTPARK VILLAGE 21, MOR BB-43
490-220-016-000	W-21	2	Dev	337.42	539.62		1			LOT 16 WESTPARK VILLAGE 21, MOR BB-43
490-220-017-000	W-21	2	Dev	337.42	539.62		1			LOT 17 WESTPARK VILLAGE 21, MOR BB-43
490-220-018-000	W-21	2	Dev	337.42	539.62		1			LOT 18 WESTPARK VILLAGE 21, MOR BB-43

City of Roseville
Westpark Community Facilities District No. 2 (Public Services)
Fiscal Year 2016/17 Tax Roll

ASSESSOR PARCEL NUMBER	LARGE LOT PARCEL NO	PHASE	DEVELOPMENT STATUS	TOTAL CHARGE	MAXIMUM TAX	LAND USE	RES UNITS	POTENTIAL AFFORD UNITS	ACRES	LEGAL DESCRIPTION
490-220-019-000	W-21	2	Dev	337.42	539.62		1			LOT 19 WESTPARK VILLAGE 21, MOR BB-43
490-220-020-000	W-21	2	Dev	337.42	539.62		1			LOT 20 WESTPARK VILLAGE 21, MOR BB-43
490-220-021-000	W-21	2	Dev	337.42	539.62		1			LOT 21 WESTPARK VILLAGE 21, MOR BB-43
490-220-022-000	W-21	2	Dev	337.42	539.62		1			LOT 22 WESTPARK VILLAGE 21, MOR BB-43
490-220-023-000	W-21	2	Dev	337.42	539.62		1			LOT 23 WESTPARK VILLAGE 21, MOR BB-43
490-220-024-000	W-21	2	Dev	337.42	539.62		1			LOT 24 WESTPARK VILLAGE 21, MOR BB-43
490-220-025-000	W-21	2	Dev	337.42	539.62		1			LOT 25 WESTPARK VILLAGE 21, MOR BB-43
490-220-026-000	W-21	2	Dev	337.42	539.62		1			LOT 26 WESTPARK VILLAGE 21, MOR BB-43
490-220-027-000	W-21	2	Dev	337.42	539.62		1			LOT 27 WESTPARK VILLAGE 21, MOR BB-43
490-220-028-000	W-21	2	Dev	337.42	539.62		1			LOT 28 WESTPARK VILLAGE 21, MOR BB-43
490-220-029-000	W-21	2	Dev	337.42	539.62		1			LOT 29 WESTPARK VILLAGE 21, MOR BB-43
490-220-030-000	W-21	2	Dev	337.42	539.62		1			LOT 30 WESTPARK VILLAGE 21, MOR BB-43
490-220-031-000	W-21	2	Dev	337.42	539.62		1			LOT 31 WESTPARK VILLAGE 21, MOR BB-43
490-220-032-000	W-21	2	Dev	337.42	539.62		1			LOT 32 WESTPARK VILLAGE 21, MOR BB-43
490-220-033-000	W-21	2	Dev	337.42	539.62		1			LOT 33 WESTPARK VILLAGE 21, MOR BB-43
490-220-034-000	W-21	2	Dev	337.42	539.62		1			LOT 34 WESTPARK VILLAGE 21, MOR BB-43
490-220-035-000	W-21	2	Dev	337.42	539.62		1			LOT 35 WESTPARK VILLAGE 21, MOR BB-43
490-220-036-000	W-21	2	Dev	337.42	539.62		1			LOT 36 WESTPARK VILLAGE 21, MOR BB-43
490-220-037-000	W-21	2	Dev	337.42	539.62		1			LOT 37 WESTPARK VILLAGE 21, MOR BB-43
490-220-038-000	W-21	2	Dev	337.42	539.62		1			LOT 38 WESTPARK VILLAGE 21, MOR BB-43
490-220-039-000	W-21	2	Dev	337.42	539.62		1			LOT 39 WESTPARK VILLAGE 21, MOR BB-43
490-220-040-000	W-21	2	Dev	337.42	539.62		1			LOT 40 WESTPARK VILLAGE 21, MOR BB-43
490-220-041-000	W-21	2	Dev	337.42	539.62		1			LOT 41 WESTPARK VILLAGE 21, MOR BB-43
490-220-042-000	W-21	2	Dev	337.42	539.62		1			LOT 42 WESTPARK VILLAGE 21, MOR BB-43
490-220-043-000	W-21	2	Dev	337.42	539.62		1			LOT 43 WESTPARK VILLAGE 21, MOR BB-43
490-220-044-000	W-21	2	Dev	337.42	539.62		1			LOT 44 WESTPARK VILLAGE 21, MOR BB-43
490-220-045-000	W-21	2	Dev	337.42	539.62		1			LOT 45 WESTPARK VILLAGE 21, MOR BB-43
490-220-046-000	W-21	2	Dev	337.42	539.62		1			LOT 46 WESTPARK VILLAGE 21, MOR BB-43
490-220-047-000	W-21	2	Dev	337.42	539.62		1			LOT 47 WESTPARK VILLAGE 21, MOR BB-43
490-220-048-000	W-21	2	Dev	337.42	539.62		1			LOT 48 WESTPARK VILLAGE 21, MOR BB-43
490-220-049-000	W-21	2	Dev	337.42	539.62		1			LOT 49 WESTPARK VILLAGE 21, MOR BB-43
490-220-050-000	W-21	2	Dev	337.42	539.62		1			LOT 50 WESTPARK VILLAGE 21, MOR BB-43
490-220-051-000	W-21	2	Dev	337.42	539.62		1			LOT 65 WESTPARK VILLAGE 21, MOR BB-43
490-220-052-000	W-21	2	Dev	337.42	539.62		1			LOT 66 WESTPARK VILLAGE 21, MOR BB-43
490-220-053-000	W-21	2	Dev	337.42	539.62		1			LOT 67 WESTPARK VILLAGE 21, MOR BB-43
490-220-054-000	W-21	2	Dev	337.42	539.62		1			LOT 68 WESTPARK VILLAGE 21, MOR BB-43
490-220-055-000	W-21	2	Dev	337.42	539.62		1			LOT 69 WESTPARK VILLAGE 21, MOR BB-43
490-220-056-000	W-21	2	Dev	337.42	539.62		1			LOT 70 WESTPARK VILLAGE 21, MOR BB-43
490-220-057-000	W-21	2	Dev	337.42	539.62		1			LOT 71 WESTPARK VILLAGE 21, MOR BB-43
490-220-058-000	W-21	2	Dev	337.42	539.62		1			LOT 72 WESTPARK VILLAGE 21, MOR BB-43
490-220-059-000	W-21	2	Dev	337.42	539.62		1			LOT 87 WESTPARK VILLAGE 21, MOR BB-43
490-220-060-000	W-21	2	Dev	337.42	539.62		1			LOT 88 WESTPARK VILLAGE 21, MOR BB-43
490-220-061-000	W-21	2	Dev	337.42	539.62		1			LOT 89 WESTPARK VILLAGE 21, MOR BB-43
490-220-062-000	W-21	2	Dev	337.42	539.62		1			LOT 90 WESTPARK VILLAGE 21, MOR BB-43
490-230-001-000	W-21	2	Dev	337.42	539.62		1			LOT 51 WESTPARK VILLAGE 21, MOR BB-43
490-230-002-000	W-21	2	Dev	337.42	539.62		1			LOT 52 WESTPARK VILLAGE 21, MOR BB-43
490-230-003-000	W-21	2	Dev	337.42	539.62		1			LOT 53 WESTPARK VILLAGE 21, MOR BB-43
490-230-004-000	W-21	2	Dev	337.42	539.62		1			LOT 54 WESTPARK VILLAGE 21, MOR BB-43
490-230-005-000	W-21	2	Dev	337.42	539.62		1			LOT 55 WESTPARK VILLAGE 21, MOR BB-43

City of Roseville
Westpark Community Facilities District No. 2 (Public Services)
Fiscal Year 2016/17 Tax Roll

ASSESSOR PARCEL NUMBER	LARGE LOT PARCEL NO	PHASE	DEVELOPMENT STATUS	TOTAL CHARGE	MAXIMUM TAX	LAND USE	RES UNITS	POTENTIAL AFFORD UNITS	ACRES	LEGAL DESCRIPTION
490-230-006-000	W-21	2	Dev	337.42	539.62		1			LOT 56 WESTPARK VILLAGE 21, MOR BB-43
490-230-007-000	W-21	2	Dev	337.42	539.62		1			LOT 57 WESTPARK VILLAGE 21, MOR BB-43
490-230-008-000	W-21	2	Dev	337.42	539.62		1			LOT 58 WESTPARK VILLAGE 21, MOR BB-43
490-230-009-000	W-21	2	Dev	337.42	539.62		1			LOT 59 WESTPARK VILLAGE 21, MOR BB-43
490-230-010-000	W-21	2	Dev	337.42	539.62		1			LOT 60 WESTPARK VILLAGE 21, MOR BB-43
490-230-011-000	W-21	2	Dev	337.42	539.62		1			LOT 61 WESTPARK VILLAGE 21, MOR BB-43
490-230-012-000	W-21	2	Dev	337.42	539.62		1			LOT 62 WESTPARK VILLAGE 21, MOR BB-43
490-230-013-000	W-21	2	Dev	337.42	539.62		1			LOT 63 WESTPARK VILLAGE 21, MOR BB-43
490-230-014-000	W-21	2	Dev	337.42	539.62		1			LOT 64 WESTPARK VILLAGE 21, MOR BB-43
490-230-015-000	W-21	2	Dev	337.42	539.62		1			LOT 73 WESTPARK VILLAGE 21, MOR BB-43
490-230-016-000	W-21	2	Dev	337.42	539.62		1			LOT 74 WESTPARK VILLAGE 21, MOR BB-43
490-230-017-000	W-21	2	Dev	337.42	539.62		1			LOT 75 WESTPARK VILLAGE 21, MOR BB-43
490-230-018-000	W-21	2	Dev	337.42	539.62		1			LOT 76 WESTPARK VILLAGE 21, MOR BB-43
490-230-019-000	W-21	2	Dev	337.42	539.62		1			LOT 77 WESTPARK VILLAGE 21, MOR BB-43
490-230-020-000	W-21	2	Dev	337.42	539.62		1			LOT 78 WESTPARK VILLAGE 21, MOR BB-43
490-230-021-000	W-21	2	Dev	337.42	539.62		1			LOT 79 WESTPARK VILLAGE 21, MOR BB-43
490-230-022-000	W-21	2	Dev	337.42	539.62		1			LOT 80 WESTPARK VILLAGE 21, MOR BB-43
490-230-023-000	W-21	2	Dev	337.42	539.62		1			LOT 81 WESTPARK VILLAGE 21, MOR BB-43
490-230-024-000	W-21	2	Dev	337.42	539.62		1			LOT 82 WESTPARK VILLAGE 21, MOR BB-43
490-230-025-000	W-21	2	Dev	337.42	539.62		1			LOT 83 WESTPARK VILLAGE 21, MOR BB-43
490-230-026-000	W-21	2	Dev	337.42	539.62		1			LOT 84 WESTPARK VILLAGE 21, MOR BB-43
490-230-027-000	W-21	2	Dev	337.42	539.62		1			LOT 85 WESTPARK VILLAGE 21, MOR BB-43
490-230-028-000	W-21	2	Dev	337.42	539.62		1			LOT 86 WESTPARK VILLAGE 21, MOR BB-43
490-230-029-000	W-21	2	Dev	337.42	539.62		1			LOT 91 WESTPARK VILLAGE 21, MOR BB-43
490-230-030-000	W-21	2	Dev	337.42	539.62		1			LOT 92 WESTPARK VILLAGE 21, MOR BB-43
490-230-031-000	W-21	2	Dev	337.42	539.62		1			LOT 93 WESTPARK VILLAGE 21, MOR BB-43
490-230-032-000	W-21	2	Dev	337.42	539.62		1			LOT 94 WESTPARK VILLAGE 21, MOR BB-43
490-230-033-000	W-21	2	Dev	337.42	539.62		1			LOT 95 WESTPARK VILLAGE 21, MOR BB-43
490-230-034-000	W-21	2	Dev	337.42	539.62		1			LOT 96 WESTPARK VILLAGE 21, MOR BB-43
490-230-035-000	W-21	2	Dev	337.42	539.62		1			LOT 97 WESTPARK VILLAGE 21, MOR BB-43
490-230-036-000	W-21	2	Dev	337.42	539.62		1			LOT 98 WESTPARK VILLAGE 21, MOR BB-43
490-230-037-000	W-21	2	Dev	337.42	539.62		1			LOT 99 WESTPARK VILLAGE 21, MOR BB-43
490-230-038-000	W-21	2	Dev	337.42	539.62		1			LOT 100 WESTPARK VILLAGE 21, MOR BB-43
490-230-039-000	W-21	2	Dev	337.42	539.62		1			LOT 101 WESTPARK VILLAGE 21, MOR BB-43
490-230-040-000	W-21	2	Dev	337.42	539.62		1			LOT 102 WESTPARK VILLAGE 21, MOR BB-43
490-230-041-000	W-21	2	Dev	337.42	539.62		1			LOT 103 WESTPARK VILLAGE 21, MOR BB-43
490-230-042-000	W-21	2	Dev	337.42	539.62		1			LOT 104 WESTPARK VILLAGE 21, MOR BB-43
490-230-043-000	W-21	2	Dev	337.42	539.62		1			LOT 105 WESTPARK VILLAGE 21, MOR BB-43
490-230-044-000	W-21	2	Dev	337.42	539.62		1			LOT 106 WESTPARK VILLAGE 21, MOR BB-43
490-230-045-000	W-21	2	Dev	337.42	539.62		1			LOT 107 WESTPARK VILLAGE 21, MOR BB-43
490-230-046-000	W-21	2	Dev	337.42	539.62		1			LOT 108 WESTPARK VILLAGE 21, MOR BB-43
490-230-047-000	W-21	2	Dev	337.42	539.62		1			LOT 109 WESTPARK VILLAGE 21, MOR BB-43
490-230-048-000	W-21	2	Dev	337.42	539.62		1			LOT 110 WESTPARK VILLAGE 21, MOR BB-43
490-230-049-000	W-21	2	Dev	337.42	539.62		1			LOT 111 WESTPARK VILLAGE 21, MOR BB-43
490-230-050-000	W-21	2	Dev	337.42	539.62		1			LOT 112 WESTPARK VILLAGE 21, MOR BB-43
490-230-051-000	W-21	2	Dev	337.42	539.62		1			LOT 113 WESTPARK VILLAGE 21, MOR BB-43
490-230-052-000	W-21	2	Dev	337.42	539.62		1			LOT 114 WESTPARK VILLAGE 21, MOR BB-43
490-230-053-000	W-21	2	Dev	337.42	539.62		1			LOT 115 WESTPARK VILLAGE 21, MOR BB-43
490-230-054-000	W-21	2	Dev	337.42	539.62		1			LOT 116 WESTPARK VILLAGE 21, MOR BB-43

City of Roseville
Westpark Community Facilities District No. 2 (Public Services)
Fiscal Year 2016/17 Tax Roll

ASSESSOR PARCEL NUMBER	LARGE LOT PARCEL NO	PHASE	DEVELOPMENT STATUS	TOTAL CHARGE	MAXIMUM TAX	LAND USE	RES UNITS	POTENTIAL AFFORD UNITS	ACRES	LEGAL DESCRIPTION
490-230-055-000	W-21	2	Dev	337.42	539.62		1			LOT 117 WESTPARK VILLAGE 21, MOR BB-43
490-230-056-000	W-21	2	Dev	337.42	539.62		1			LOT 118 WESTPARK VILLAGE 21, MOR BB-43
490-230-057-000	W-21	2	Dev	337.42	539.62		1			LOT 119 WESTPARK VILLAGE 21, MOR BB-43
490-230-058-000	W-21	2	Dev	337.42	539.62		1			LOT 120 WESTPARK VILLAGE 21, MOR BB-43
490-230-059-000	W-21	2	Dev	337.42	539.62		1			LOT 121 WESTPARK VILLAGE 21, MOR BB-43
490-230-060-000	W-21	2	Dev	337.42	539.62		1			LOT 122 WESTPARK VILLAGE 21, MOR BB-43
490-230-061-000	W-21	2	Dev	337.42	539.62		1			LOT 123 WESTPARK VILLAGE 21, MOR BB-43
490-230-062-000	W-21	2	Dev	337.42	539.62		1			LOT 124 WESTPARK VILLAGE 21, MOR BB-43
490-230-063-000	W-21	2	Dev	337.42	539.62		1			LOT 125 WESTPARK VILLAGE 21, MOR BB-43
490-230-064-000	W-21	2	Dev	337.42	539.62		1			LOT 126 WESTPARK VILLAGE 21, MOR BB-43
490-230-065-000	W-21	2	Dev	337.42	539.62		1			LOT 127 WESTPARK VILLAGE 21, MOR BB-43
490-230-066-000	W-21	2	Dev	337.42	539.62		1			LOT 128 WESTPARK VILLAGE 21, MOR BB-43
490-230-067-000	W-21	2	Dev	337.42	539.62		1			LOT 129 WESTPARK VILLAGE 21, MOR BB-43
490-230-068-000	W-21	2	Dev	337.42	539.62		1			LOT 130 WESTPARK VILLAGE 21, MOR BB-43
490-230-069-000	W-21	2	Dev	337.42	539.62		1			LOT 131 WESTPARK VILLAGE 21, MOR BB-43
490-230-070-000	W-21	2	Dev	337.42	539.62		1			LOT 132 WESTPARK VILLAGE 21, MOR BB-43
490-230-071-000	W-21	2	Dev	337.42	539.62		1			LOT 133 WESTPARK VILLAGE 21, MOR BB-43
490-230-072-000	W-21	2	Dev	337.42	539.62		1			LOT 134 WESTPARK VILLAGE 21, MOR BB-43
490-230-073-000	W-21	2	Dev	337.42	539.62		1			LOT 135 WESTPARK VILLAGE 21, MOR BB-43
490-230-074-000	W-21	2	Dev	337.42	539.62		1			LOT 136 WESTPARK VILLAGE 21, MOR BB-43
490-230-075-000	W-21	2	Dev	337.42	539.62		1			LOT 137 WESTPARK VILLAGE 21, MOR BB-43
490-230-076-000	W-21	2	Dev	337.42	539.62		1			LOT 138 WESTPARK VILLAGE 21, MOR BB-43
490-240-001-000	W-22A	2	Dev	337.42	539.62		1			LOT 1 WESTPARK VILL CENTER 22 BB-69
490-240-002-000	W-22A	2	Dev	337.42	539.62		1			LOT 2 WESTPARK VILL CENTER 22 BB-69
490-240-003-000	W-22A	2	Dev	337.42	539.62		1			LOT 3 WESTPARK VILL CENTER 22 BB-69
490-240-004-000	W-22A	2	Dev	337.42	539.62		1			LOT 4 WESTPARK VILL CENTER 22 BB-69
490-240-005-000	W-22A	2	Dev	337.42	539.62		1			LOT 5 WESTPARK VILL CENTER 22 BB-69
490-240-006-000	W-22A	2	Dev	337.42	539.62		1			LOT 6 WESTPARK VILL CENTER 22 BB-69
490-240-007-000	W-22A	2	Dev	337.42	539.62		1			LOT 7 WESTPARK VILL CENTER 22 BB-69
490-240-008-000	W-22A	2	Dev	337.42	539.62		1			LOT 8 WESTPARK VILL CENTER 22 BB-69
490-240-009-000	W-22A	2	Dev	337.42	539.62		1			LOT 9 WESTPARK VILL CENTER 22 BB-69
490-240-010-000	W-22A	2	Dev	337.42	539.62		1			LOT 10 WESTPARK VILL CENTER 22 BB-69
490-240-011-000	W-22A	2	Dev	337.42	539.62		1			LOT 11 WESTPARK VILL CENTER 22 BB-69
490-240-012-000	W-22A	2	Dev	337.42	539.62		1			LOT 12 WESTPARK VILL CENTER 22 BB-69
490-240-013-000	W-22A	2	Dev	337.42	539.62		1			LOT 13 WESTPARK VILL CENTER 22 BB-69
490-240-014-000	W-22A	2	Dev	337.42	539.62		1			LOT 14 WESTPARK VILL CENTER 22 BB-69
490-240-015-000	W-22A	2	Dev	337.42	539.62		1			LOT 15 WESTPARK VILL CENTER 22 BB-69
490-240-016-000	W-22A	2	Dev	337.42	539.62		1			LOT 16 WESTPARK VILL CENTER 22 BB-69
490-240-017-000	W-22A	2	Dev	337.42	539.62		1			LOT 17 WESTPARK VILL CENTER 22 BB-69
490-240-018-000	W-22A	2	Dev	337.42	539.62		1			LOT 18 WESTPARK VILL CENTER 22 BB-69
490-240-019-000	W-22A	2	Dev	337.42	539.62		1			LOT 19 WESTPARK VILL CENTER 22 BB-69
490-240-020-000	W-22A	2	Dev	337.42	539.62		1			LOT 20 WESTPARK VILL CENTER 22 BB-69
490-240-021-000	W-22A	2	Dev	337.42	539.62		1			LOT 21 WESTPARK VILL CENTER 22 BB-69
490-240-022-000	W-22A	2	Dev	337.42	539.62		1			LOT 22 WESTPARK VILL CENTER 22 BB-69
490-240-023-000	W-22A	2	Dev	337.42	539.62		1			LOT 23 WESTPARK VILL CENTER 22 BB-69
490-240-024-000	W-22A	2	Dev	337.42	539.62		1			LOT 24 WESTPARK VILL CENTER 22 BB-69
490-240-025-000	W-22A	2	Dev	337.42	539.62		1			LOT 25 WESTPARK VILL CENTER 22 BB-69
490-240-026-000	W-22A	2	Dev	337.42	539.62		1			LOT 26 WESTPARK VILL CENTER 22 BB-69
490-240-027-000	W-22A	2	Dev	337.42	539.62		1			LOT 27 WESTPARK VILL CENTER 22 BB-69

City of Roseville
Westpark Community Facilities District No. 2 (Public Services)
Fiscal Year 2016/17 Tax Roll

ASSESSOR PARCEL NUMBER	LARGE LOT PARCEL NO	PHASE	DEVELOPMENT STATUS	TOTAL CHARGE	MAXIMUM TAX	LAND USE	RES UNITS	POTENTIAL AFFORD UNITS	ACRES	LEGAL DESCRIPTION
490-240-028-000	W-22A	2	Dev	337.42	539.62		1			LOT 28 WESTPARK VILL CENTER 22 BB-69
490-240-029-000	W-22A	2	Dev	337.42	539.62		1			LOT 29 WESTPARK VILL CENTER 22 BB-69
490-240-030-000	W-22A	2	Dev	337.42	539.62		1			LOT 30 WESTPARK VILL CENTER 22 BB-69
490-240-031-000	W-22A	2	Dev	337.42	539.62		1			LOT 31 WESTPARK VILL CENTER 22 BB-69
490-240-032-000	W-22A	2	Dev	337.42	539.62		1			LOT 32 WESTPARK VILL CENTER 22 BB-69
490-240-033-000	W-22A	2	Dev	337.42	539.62		1			LOT 33 WESTPARK VILL CENTER 22 BB-69
490-240-034-000	W-22A	2	Dev	337.42	539.62		1			LOT 34 WESTPARK VILL CENTER 22 BB-69
490-240-035-000	W-22A	2	Dev	337.42	539.62		1			LOT 35 WESTPARK VILL CENTER 22 BB-69
490-240-036-000	W-22A	2	Dev	337.42	539.62		1			LOT 36 WESTPARK VILL CENTER 22 BB-69
490-240-037-000	W-22A	2	Dev	337.42	539.62		1			LOT 37 WESTPARK VILL CENTER 22 BB-69
490-240-038-000	W-22A	2	Dev	337.42	539.62		1			LOT 38 WESTPARK VILL CENTER 22 BB-69
490-240-039-000	W-22A	2	Dev	337.42	539.62		1			LOT 39 WESTPARK VILL CENTER 22 BB-69
490-240-040-000	W-22A	2	Dev	337.42	539.62		1			LOT 40 WESTPARK VILL CENTER 22 BB-69
490-240-041-000	W-22A	2	Dev	337.42	539.62		1			LOT 41 WESTPARK VILL CENTER 22 BB-69
490-240-042-000	W-22A	2	Dev	337.42	539.62		1			LOT 42 WESTPARK VILL CENTER 22 BB-69
490-240-043-000	W-22A	2	Dev	337.42	539.62		1			LOT 43 WESTPARK VILL CENTER 22 BB-69
490-240-044-000	W-22A	2	Dev	337.42	539.62		1			LOT 44 WESTPARK VILL CENTER 22 BB-69
490-240-045-000	W-22A	2	Dev	337.42	539.62		1			LOT 45 WESTPARK VILL CENTER 22 BB-69
490-240-046-000	W-22A	2	Dev	337.42	539.62		1			LOT 46 WESTPARK VILL CENTER 22 BB-69
490-240-047-000	W-22A	2	Dev	337.42	539.62		1			LOT 47 WESTPARK VILL CENTER 22 BB-69
490-240-048-000	W-22A	2	Dev	337.42	539.62		1			LOT 48 WESTPARK VILL CENTER 22 BB-69
490-240-049-000	W-22A	2	Dev	337.42	539.62		1			LOT 49 WESTPARK VILL CENTER 22 BB-69
490-240-050-000	W-22A	2	Dev	337.42	539.62		1			LOT 50 WESTPARK VILL CENTER 22 BB-69
490-240-051-000	W-22A	2	Dev	337.42	539.62		1			LOT 51 WESTPARK VILL CENTER 22 BB-69
490-240-052-000	W-22A	2	Dev	337.42	539.62		1			LOT 52 WESTPARK VILL CENTER 22 BB-69
490-240-053-000	W-22A	2	Dev	337.42	539.62		1			LOT 53 WESTPARK VILL CENTER 22 BB-69
490-240-054-000	W-22A	2	Dev	337.42	539.62		1			LOT 54 WESTPARK VILL CENTER 22 BB-69
490-240-055-000	W-22A	2	Dev	337.42	539.62		1			LOT 63 WESTPARK VILL CENTER 22 BB-69
490-240-056-000	W-22A	2	Dev	337.42	539.62		1			LOT 64 WESTPARK VILL CENTER 22 BB-69
490-240-057-000	W-22A	2	Dev	337.42	539.62		1			LOT 65 WESTPARK VILL CENTER 22 BB-69
490-240-058-000	W-22A	2	Dev	337.42	539.62		1			LOT 66 WESTPARK VILL CENTER 22 BB-69
490-240-059-000	W-22A	2	Dev	337.42	539.62		1			LOT 67 WESTPARK VILL CENTER 22 BB-69
490-251-001-000	W-22A	2	Dev	365.14	583.96	VC-Residential	1			LOT 55 WESTPARK VILL CENTER 22 MOR BB-69
490-251-002-000	W-22A	2	Dev	365.14	583.96	VC-Residential	1			LOT 56 WESTPARK VILL CENER 22 MOR BB-69
490-251-003-000	W-22A	2	Dev	365.14	583.96	VC-Residential	1			LOT 57 WESTPARK VILL CENER 22 MOR BB-69
490-252-001-000	W-22A	2	Dev	365.14	583.96	VC-Residential	1			LOT 58 WESTPARK VILL CENER 22 MOR BB-69
490-252-002-000	W-22A	2	Dev	365.14	583.96	VC-Residential	1			LOT 59 WESTPARK VILL CENER 22 MOR BB-69
490-252-003-000	W-22A	2	Dev	365.14	583.96	VC-Residential	1			LOT 60 WESTPARK VILL CENER 22 MOR BB-69
490-252-004-000	W-22A	2	Dev	365.14	583.96	VC-Residential	1			LOT 61 WESTPARK VILL CENER 22 MOR BB-69
490-252-005-000	W-22A	2	Dev	365.14	583.96	VC-Residential	1			LOT 62 WESTPARK VILL CENER 22 MOR BB-69
490-253-001-000	W-22A	2	Dev	365.14	583.96	VC-Residential	1			LOT 68 WESTPARK VILL CENER 22 MOR BB-69
490-253-002-000	W-22A	2	Dev	365.14	583.96	VC-Residential	1			LOT 69 WESTPARK VILL CENER 22 MOR BB-69
490-253-003-000	W-22A	2	Dev	365.14	583.96	VC-Residential	1			LOT 70 WESTPARK VILL CENER 22 MOR BB-69
490-253-004-000	W-22A	2	Dev	365.14	583.96	VC-Residential	1			LOT 71 WESTPARK VILL CENER 22 MOR BB-69
490-253-005-000	W-22A	2	Dev	365.14	583.96	VC-Residential	1			LOT 72 WESTPARK VILL CENER 22 MOR BB-69
490-253-006-000	W-22A	2	Dev	365.14	583.96	VC-Residential	1			LOT 73 WESTPARK VILL CENER 22 MOR BB-69
490-253-007-000	W-22A	2	Dev	365.14	583.96	VC-Residential	1			LOT 74 WESTPARK VILL CENER 22 MOR BB-69
490-253-008-000	W-22A	2	Dev	365.14	583.96	VC-Residential	1			LOT 75 WESTPARK VILL CENER 22 MOR BB-69
490-253-009-000	W-22A	2	Dev	365.14	583.96	VC-Residential	1			LOT 76 WESTPARK VILL CENER 22 MOR BB-69

City of Roseville
Westpark Community Facilities District No. 2 (Public Services)
Fiscal Year 2016/17 Tax Roll

ASSESSOR PARCEL NUMBER	LARGE LOT PARCEL NO	PHASE	DEVELOPMENT STATUS	TOTAL CHARGE	MAXIMUM TAX	LAND USE	RES UNITS	POTENTIAL AFFORD UNITS	ACRES	LEGAL DESCRIPTION
490-253-010-000	W-22A	2	Dev	365.14	583.96	VC-Residential	1			LOT 77 WESTPARK VILL CENER 22 MOR BB-69
490-254-001-000	W-22A	2	Dev	365.14	583.96	VC-Residential	1			LOT 78 WESTPARK VILL CENER 22 MOR BB-69
490-254-002-000	W-22A	2	Dev	365.14	583.96	VC-Residential	1			LOT 79 WESTPARK VILL CENER 22 MOR BB-69
490-254-003-000	W-22A	2	Dev	365.14	583.96	VC-Residential	1			LOT 80 WESTPARK VILL CENER 22 MOR BB-69
490-254-004-000	W-22A	2	Dev	365.14	583.96	VC-Residential	1			LOT 81 WESTPARK VILL CENER 22 MOR BB-69
490-254-005-000	W-22A	2	Dev	365.14	583.96	VC-Residential	1			LOT 82 WESTPARK VILL CENER 22 MOR BB-69
490-254-006-000	W-22A	2	Dev	365.14	583.96	VC-Residential	1			LOT 83 WESTPARK VILL CENER 22 MOR BB-69
490-254-007-000	W-22A	2	Dev	365.14	583.96	VC-Residential	1			LOT 84 WESTPARK VILL CENER 22 MOR BB-69
490-254-008-000	W-22A	2	Dev	365.14	583.96	VC-Residential	1			LOT 85 WESTPARK VILL CENER 22 MOR BB-69
490-254-009-000	W-22A	2	Dev	365.14	583.96	VC-Residential	1			LOT 86 WESTPARK VILL CENER 22 MOR BB-69
490-254-010-000	W-22A	2	Dev	365.14	583.96	VC-Residential	1			LOT 87 WESTPARK VILL CENER 22 MOR BB-69
490-254-011-000	W-22A	2	Dev	365.14	583.96	VC-Residential	1			LOT 88 WESTPARK VILL CENER 22 MOR BB-69
490-255-001-000	W-22A	2	Dev	365.14	583.96	VC-Residential	1			LOT 89 WESTPARK VILL CENTER 22 MOR BB-69
490-255-002-000	W-22A	2	Dev	365.14	583.96	VC-Residential	1			LOT 90 WESTPARK VILL CENTER 22 MOR BB-69
490-255-003-000	W-22A	2	Dev	365.14	583.96	VC-Residential	1			LOT 91 WESTPARK VILL CENTER 22 MOR BB-69
490-255-004-000	W-22A	2	Dev	365.14	583.96	VC-Residential	1			LOT 92 WESTPARK VILL CENTER 22 MOR BB-69
490-255-005-000	W-22A	2	Dev	365.14	583.96	VC-Residential	1			LOT 93 WESTPARK VILL CENTER 22 MOR BB-69
490-255-006-000	W-22A	2	Dev	365.14	583.96	VC-Residential	1			LOT 94 WESTPARK VILL CENTER 22 MOR BB-69
490-255-007-000	W-22A	2	Dev	365.14	583.96	VC-Residential	1			LOT 95 WESTPARK VILL CENTER 22 MOR BB-69
490-256-001-000	W-22A	2	Dev	365.14	583.96	VC-Residential	1			LOT 96 WESTPARK VILL CENTER 22 MOR BB-69
490-256-002-000	W-22A	2	Dev	365.14	583.96	VC-Residential	1			LOT 97 WESTPARK VILL CENTER 22 MOR BB-69
490-256-003-000	W-22A	2	Dev	365.14	583.96	VC-Residential	1			LOT 98 WESTPARK VILL CENTER 22 BB-69
490-256-004-000	W-22A	2	Dev	365.14	583.96	VC-Residential	1			LOT 99 WESTPARK VILL CENTER 22 BB-69
490-256-005-000	W-22A	2	Dev	365.14	583.96	VC-Residential	1			LOT 100 WESTPARK VILL CENTER 22 BB-69
490-256-006-000	W-22A	2	Dev	365.14	583.96	VC-Residential	1			LOT 101 WESTPARK VILL CENTER 22 BB-69
490-256-007-000	W-22A	2	Dev	365.14	583.96	VC-Residential	1			LOT 102 WESTPARK VILL CENTER 22 BB-69
490-257-001-000	W-22B	2	Dev	365.14	583.96	VC-Residential	1			LOT 1 MERGER & RESUB WESTPARK VILL CENTER 22 CC-41
490-257-002-000	W-22B	2	Dev	365.14	583.96	VC-Residential	1			LOT 2 MERGER & RESUB WESTPARK VILL CENTER 22 CC-41
490-257-003-000	W-22B	2	Dev	365.14	583.96	VC-Residential	1			LOT 3 MERGER & RESUB WESTPARK VILL CENTER 22 CC-41
490-257-004-000	W-22B	2	Dev	365.14	583.96	VC-Residential	1			LOT 4 MERGER & RESUB WESTPARK VILL CENTER 22 CC-41
490-257-005-000	W-22B	2	Dev	365.14	583.96	VC-Residential	1			LOT 5 MERGER & RESUB WESTPARK VILL CENTER 22 CC-41
490-257-006-000	W-22B	2	Dev	365.14	583.96	VC-Residential	1			LOT 6 MERGER & RESUB WESTPARK VILL CENTER 22 CC-41
490-257-007-000	W-22B	2	Dev	365.14	583.96	VC-Residential	1			LOT 7 MERGER & RESUB WESTPARK VILL CENTER 22 CC-41
490-257-008-000	W-22B	2	Dev	365.14	583.96	VC-Residential	1			LOT 8 MERGER & RESUB WESTPARK VILL CENTER 22 CC-41
490-257-009-000	W-22B	2	Dev	365.14	583.96	VC-Residential	1			LOT 9 MERGER & RESUB WESTPARK VILL CENTER 22 CC-41
490-257-010-000	W-22B	2	Dev	365.14	583.96	VC-Residential	1			LOT10 MERGER & RESUB WESTPARK VILL CENTER 22 CC-41
490-257-011-000	W-22B	2	Dev	365.14	583.96	VC-Residential	1			LOT11 MERGER & RESUB WESTPARK VILL CENTER 22 CC-41
490-257-012-000	W-22B	2	Dev	365.14	583.96	VC-Residential	1			LOT12 MERGER & RESUB WESTPARK VILL CENTER 22 CC-41
490-257-013-000	W-22B	2	Dev	365.14	583.96	VC-Residential	1			LOT13 MERGER & RESUB WESTPARK VILL CENTER 22 CC-41
490-257-014-000	W-22B	2	Dev	365.14	583.96	VC-Residential	1			LOT14 MERGER & RESUB WESTPARK VILL CENTER 22 CC-41
490-257-015-000	W-22B	2	Dev	365.14	583.96	VC-Residential	1			LOT15 MERGER & RESUB WESTPARK VILL CENTER 22 CC-41
490-258-001-000	W-22B	2	Dev	365.14	583.96	VC-Residential	1			LOT16 MERGER & RESUB WESTPARK VILL CENTER 22 CC-41
490-258-002-000	W-22B	2	Dev	365.14	583.96	VC-Residential	1			LOT17 MERGER & RESUB WESTPARK VILL CENTER 22 CC-41
490-258-003-000	W-22B	2	Dev	365.14	583.96	VC-Residential	1			LOT18 MERGER & RESUB WESTPARK VILL CENTER 22 CC-41
490-258-004-000	W-22B	2	Dev	365.14	583.96	VC-Residential	1			LOT19 MERGER & RESUB WESTPARK VILL CENTER 22 CC-41
490-258-005-000	W-22B	2	Dev	365.14	583.96	VC-Residential	1			LOT20 MERGER & RESUB WESTPARK VILL CENTER 22 CC-41
490-258-006-000	W-22B	2	Dev	365.14	583.96	VC-Residential	1			LOT21 MERGER & RESUB WESTPARK VILL CENTER 22 CC-41
490-258-007-000	W-22B	2	Dev	365.14	583.96	VC-Residential	1			LOT22 MERGER & RESUB WESTPARK VILL CENTER 22 CC-41
490-258-008-000	W-22B	2	Dev	365.14	583.96	VC-Residential	1			LOT23 MERGER & RESUB WESTPARK VILL CENTER 22 CC-41

City of Roseville
Westpark Community Facilities District No. 2 (Public Services)
Fiscal Year 2016/17 Tax Roll

ASSESSOR PARCEL NUMBER	LARGE LOT PARCEL NO	PHASE	DEVELOPMENT STATUS	TOTAL CHARGE	MAXIMUM TAX	LAND USE	RES UNITS	POTENTIAL AFFORD UNITS	ACRES	LEGAL DESCRIPTION
490-258-009-000	W-22B	2	Dev	365.14	583.96	VC-Residential	1			LOT24 MERGER & RESUB WESTPARK VILL CENTER 22 CC-41
490-258-010-000	W-22B	2	Dev	365.14	583.96	VC-Residential	1			LOT25 MERGER & RESUB WESTPARK VILL CENTER 22 CC-41
490-258-011-000	W-22B	2	Dev	365.14	583.96	VC-Residential	1			LOT26 MERGER & RESUB WESTPARK VILL CENTER 22 CC-41
490-258-012-000	W-22B	2	Dev	365.14	583.96	VC-Residential	1			LOT27 MERGER & RESUB WESTPARK VILL CENTER 22 CC-41
490-258-013-000	W-22B	2	Dev	365.14	583.96	VC-Residential	1			LOT28 MERGER & RESUB WESTPARK VILL CENTER 22 CC-41
490-258-014-000	W-22B	2	Dev	365.14	583.96	VC-Residential	1			LOT29 MERGER & RESUB WESTPARK VILL CENTER 22 CC-41
490-258-015-000	W-22B	2	Dev	365.14	583.96	VC-Residential	1			LOT30 MERGER & RESUB WESTPARK VILL CENTER 22 CC-41
490-260-001-000	W-2	1	Dev	329.82	527.48		1			LOT 180 WESTPARK VILL 2 PH 1A MOR BK BB PG 73
490-260-002-000	W-2	1	Dev	329.82	527.48		1			LOT 181 WESTPARK VILL 2 PH 1A MOR BK BB PG 73
490-260-003-000	W-2	1	Dev	329.82	527.48		1			LOT 182 WESTPARK VILL 2 PH 1A MOR BK BB PG 73
490-260-006-000	W-2	1	Dev	329.82	527.48		1			LOT 185 WESTPARK VILL 2 PH 1A MOR BK BB PG 73
490-260-007-000	W-2	1	Dev	329.82	527.48	SFD	1			LOT 186 WESTPARK VILL 2 PH 1A MOR BK BB PG 73
490-260-008-000	W-2	1	Dev	329.82	527.48		1			LOT 187 WESTPARK VILL 2 PH 1A MOR BK BB PG 73
490-260-009-000	W-2	1	Dev	329.82	527.48		1			LOT 188 WESTPARK VILL 2 PH 1A MOR BK BB PG 73
490-260-010-000	W-2	1	Dev	329.82	527.48		1			LOT 189 WESTPARK VILL 2 PH 1A MOR BK BB PG 73
490-260-011-000	W-2	1	Dev	329.82	527.48		1			LOT 190 WESTPARK VILL 2 PH 1A MOR BK BB PG 73
490-260-012-000	W-2	1	Dev	329.82	527.48		1			LOT 191 WESTPARK VILL 2 PH 1A MOR BK BB PG 73
490-260-013-000	W-2	1	Dev	329.82	527.48	SFD	1			LOT 192 WESTPARK VILL 2 PH 1A MOR BK BB PG 73
490-260-014-000	W-2	1	Dev	329.82	527.48	SFD	1			LOT 193 WESTPARK VILL 2 PH 1A MOR BK BB PG 73
490-260-015-000	W-2	1	Dev	329.82	527.48	SFD	1			LOT 194 WESTPARK VILL 2 PH 1A MOR BK BB PG 73
490-260-016-000	W-2	1	Dev	329.82	527.48	SFD	1			LOT 195 WESTPARK VILL 2 PH 1A MOR BK BB PG 73
490-260-017-000	W-2	1	Dev	329.82	527.48	SFD	1			LOT 196 WESTPARK VILL 2 PH 1A MOR BK BB PG 73
490-260-018-000	W-2	1	Dev	329.82	527.48	SFD	1			LOT 197 WESTPARK VILL 2 PH 1A MOR BK BB PG 73
490-260-019-000	W-2	1	Dev	329.82	527.48	SFD	1			LOT 198 WESTPARK VILL 2 PH 1A MOR BK BB PG 73
490-260-020-000	W-2	1	Dev	329.82	527.48	SFD	1			LOT 199 WESTPARK VILL 2 PH 1A MOR BK BB PG 73
490-260-021-000	W-2	1	Dev	329.82	527.48	SFD	1			LOT 200 WESTPARK VILL 2 PH 1A MOR BK BB PG 73
490-260-022-000	W-2	1	Dev	329.82	527.48	SFD	1			LOT 201 WESTPARK VILL 2 PH 1A MOR BK BB PG 73
490-260-023-000	W-2	1	Dev	329.82	527.48	SFD	1			LOT 202 WESTPARK VILL 2 PH 1A MOR BK BB PG 73
490-260-024-000	W-2	1	Dev	329.82	527.48	SFD	1			LOT 203 WESTPARK VILL 2 PH 1A MOR BK BB PG 73
490-260-025-000	W-2	1	Dev	329.82	527.48	SFD	1			LOT 204 WESTPARK VILL 2 PH 1A MOR BK BB PG 73
490-260-026-000	W-2	1	Dev	329.82	527.48	SFD	1			LOT 205 WESTPARK VILL 2 PH 1A MOR BK BB PG 73
490-260-027-000	W-2	1	Dev	329.82	527.48	SFD	1			LOT 206 WESTPARK VILL 2 PH 1A MOR BK BB PG 73
490-260-028-000	W-2	1	Dev	329.82	527.48	SFD	1			LOT 207 WESTPARK VILL 2 PH 1A MOR BK BB PG 73
490-260-029-000	W-2	1	Dev	329.82	527.48	SFD	1			LOT 208 WESTPARK VILL 2 PH 1A MOR BK BB PG 73
490-260-030-000	W-2	1	Dev	329.82	527.48	SFD	1			LOT 209 WESTPARK VILL 2 PH 1A MOR BK BB PG 73
490-260-031-000	W-2	1	Dev	329.82	527.48	SFD	1			LOT 210 WESTPARK VILL 2 PH 1A MOR BK BB PG 73
490-260-032-000	W-2	1	Dev	329.82	527.48	SFD	1			LOT 211 WESTPARK VILL 2 PH 1A MOR BK BB PG 73
490-260-033-000	W-2	1	Dev	329.82	527.48	SFD	1			LOT 212 WESTPARK VILL 2 PH 1A MOR BK BB PG 73
490-260-034-000	W-2	1	Dev	329.82	527.48	SFD	1			LOT 213 WESTPARK VILL 2 PH 1A MOR BK BB PG 73
490-260-035-000	W-2	1	Dev	329.82	527.48		1			LOT 214 WESTPARK VILL 2 PH 1A MOR BK BB PG 73
490-260-036-000	W-2	1	Dev	329.82	527.48		1			LOT 215 WESTPARK VILL 2 PH 1A MOR BK BB PG 73
490-260-037-000	W-2	1	Dev	329.82	527.48	SFD	1			LOT 216 WESTPARK VILL 2 PH 1A MOR BK BB PG 73
490-260-038-000	W-2	1	Dev	329.82	527.48		1			LOT 217 WESTPARK VILL 2 PH 1A MOR BK BB PG 73
490-260-039-000	W-2	1	Dev	329.82	527.48		1			LOT 218 WESTPARK VILL 2 PH 1A MOR BK BB PG 73
490-260-040-000	W-2	1	Dev	329.82	527.48	SFD	1			LOT 219 WESTPARK VILL 2 PH 1A MOR BK BB PG 73
490-260-041-000	W-2	1	Dev	329.82	527.48	SFD	1			LOT 220 WESTPARK VILL 2 PH 1A MOR BK BB PG 73
490-260-042-000	W-2	1	Dev	329.82	527.48		1			LOT 221 WESTPARK VILL 2 PH 1A MOR BK BB PG 73
490-260-043-000	W-2	1	Dev	329.82	527.48		1			LOT 222 WESTPARK VILL 2 PH 1A MOR BK BB PG 73
490-260-044-000	W-2	1	Dev	329.82	527.48		1			LOT 223 WESTPARK VILL 2 PH 1A MOR BK BB PG 73

City of Roseville
Westpark Community Facilities District No. 2 (Public Services)
Fiscal Year 2016/17 Tax Roll

ASSESSOR PARCEL NUMBER	LARGE LOT PARCEL NO	PHASE	DEVELOPMENT STATUS	TOTAL CHARGE	MAXIMUM TAX	LAND USE	RES UNITS	POTENTIAL AFFORD UNITS	ACRES	LEGAL DESCRIPTION
490-260-045-000	W-2	1	Dev	329.82	527.48		1			LOT 224 WESTPARK VILL 2 PH 1A MOR BK BB PG 73
490-260-046-000	W-2	1	Dev	329.82	527.48		1			LOT 225 WESTPARK VILL 2 PH 1A MOR BK BB PG 73
490-260-047-000	W-2	1	Dev	329.82	527.48		1			LOT 226 WESTPARK VILL 2 PH 1A MOR BK BB PG 73
490-260-048-000	W-2	1	Dev	329.82	527.48		1			LOT 227 WESTPARK VILL 2 PH 1A MOR BK BB PG 73
490-260-049-000	W-2	1	Dev	329.82	527.48		1			LOT 228 WESTPARK VILL 2 PH 1A MOR BK BB PG 73
490-260-050-000	W-2	1	Dev	329.82	527.48		1			LOT 229 WESTPARK VILL 2 PH 1A MOR BK BB PG 73
490-260-051-000	W-2	1	Dev	329.82	527.48		1			LOT 230 WESTPARK VILL 2 PH 1A MOR BK BB PG 73
490-260-052-000	W-2	1	Dev	329.82	527.48		1			LOT 231 WESTPARK VILL 2 PH 1A MOR BK BB PG 73
490-260-053-000	W-2	1	Dev	329.82	527.48		1			LOT 232 WESTPARK VILL 2 PH 1A MOR BK BB PG 73
490-260-054-000	W-2	1	Dev	329.82	527.48	SFD	1			LOT 233 WESTPARK VILL 2 PH 1A MOR BK BB PG 73
490-260-055-000	W-2	1	Dev	329.82	527.48		1			LOT 234 WESTPARK VILL 2 PH 1A MOR BK BB PG 73
490-260-056-000	W-2	1	Dev	329.82	527.48		1			LOT 235 WESTPARK VILL 2 PH 1A MOR BK BB PG 73
490-260-057-000	W-2	1	Dev	329.82	527.48		1			LOT 236 WESTPARK VILL 2 PH 1A MOR BK BB PG 73
490-260-058-000	W-2	1	Dev	329.82	527.48	SFD	1			LOT 237 WESTPARK VILL 2 PH 1A MOR BK BB PG 73
490-260-059-000	W-2	1	Dev	329.82	527.48	SFD	1			LOT 238 WESTPARK VILL 2 PH 1A MOR BK BB PG 73
490-260-060-000	W-2	1	Dev	329.82	527.48	SFD	1			LOT 239 WESTPARK VILL 2 PH 1A MOR BK BB PG 73
490-260-061-000	W-2	1	Dev	329.82	527.48	SFD	1			LOT 240 WESTPARK VILL 2 PH 1A MOR BK BB PG 73
490-260-062-000	W-2	1	Dev	329.82	527.48	SFD	1			LOT 241 WESTPARK VILL 2 PH 1A MOR BK BB PG 73
490-260-063-000	W-2	1	Dev	329.82	527.48	SFD	1			LOT 242 WESTPARK VILL 2 PH 1A MOR BK BB PG 73
490-260-064-000	W-2	1	Dev	329.82	527.48	SFD	1			LOT 243 WESTPARK VILL 2 PH 1A MOR BK BB PG 73
490-260-065-000	W-2	1	Dev	329.82	527.48	SFD	1			LOT 293 WESTPARK VILL 2 PH 1A MOR BK BB PG 73
490-260-066-000	W-2	1	Dev	329.82	527.48	SFD	1			LOT 294 WESTPARK VILL 2 PH 1A MOR BK BB PG 73
490-260-067-000	W-2	1	Dev	329.82	527.48	SFD	1			LOT 295 WESTPARK VILL 2 PH 1A MOR BK BB PG 73
490-260-068-000	W-2	1	Dev	329.82	527.48	SFD	1			LOT 296 WESTPARK VILL 2 PH 1A MOR BK BB PG 73
490-260-069-000	W-2	1	Dev	329.82	527.48	SFD	1			LOT 297 WESTPARK VILL 2 PH 1A MOR BK BB PG 73
490-260-070-000	W-2	1	Dev	329.82	527.48	SFD	1			LOT 298 WESTPARK VILL 2 PH 1A MOR BK BB PG 73
490-260-071-000	W-2	1	Dev	329.82	527.48	SFD	1			LOT 299 WESTPARK VILL 2 PH 1A MOR BK BB PG 73
490-260-072-000	W-2	1	Dev	329.82	527.48	SFD	1			LOT 300 WESTPARK VILL 2 PH 1A MOR BK BB PG 73
490-260-076-000	W-2	1	Dev	329.82	527.48		1			LOT 183&POR LOT 184WESTPARK VILL 2 PH 1A MOR BB-73
490-260-077-000	W-2	1	Dev	329.82	527.48		1			POR LOT 184 WESTPARK VILL 2 PH 1A MOR BB-73
490-270-001-000	W-2	1	Dev	329.82	527.48		1			LOT 141 WESTPARK VILL 2 PH 1B MOR BK BB PG 74
490-270-002-000	W-2	1	Dev	329.82	527.48		1			LOT 142 WESTPARK VILL 2 PH 1B MOR BK BB PG 74
490-270-003-000	W-2	1	Dev	329.82	527.48		1			LOT 143 WESTPARK VILL 2 PH 1B MOR BK BB PG 74
490-270-004-000	W-2	1	Dev	329.82	527.48		1			LOT 144 WESTPARK VILL 2 PH 1B MOR BK BB PG 74
490-270-005-000	W-2	1	Dev	329.82	527.48		1			LOT 145 WESTPARK VILL 2 PH 1B MOR BK BB PG 74
490-270-006-000	W-2	1	Dev	329.82	527.48		1			LOT 146 WESTPARK VILL 2 PH 1B MOR BK BB PG 74
490-270-007-000	W-2	1	Dev	329.82	527.48		1			LOT 147 WESTPARK VILL 2 PH 1B MOR BK BB PG 74
490-270-008-000	W-2	1	Dev	329.82	527.48		1			LOT 148 WESTPARK VILL 2 PH 1B MOR BK BB PG 74
490-270-009-000	W-2	1	Dev	329.82	527.48		1			LOT 149 WESTPARK VILL 2 PH 1B MOR BK BB PG 74
490-270-010-000	W-2	1	Dev	329.82	527.48	SF	1			LOT 150 WESTPARK VILL 2 PH 1B MOR BK BB PG 74
490-270-011-000	W-2	1	Dev	329.82	527.48		1			LOT 151 WESTPARK VILL 2 PH 1B MOR BK BB PG 74
490-270-012-000	W-2	1	Dev	329.82	527.48		1			LOT 152 WESTPARK VILL 2 PH 1B MOR BK BB PG 74
490-270-013-000	W-2	1	Dev	329.82	527.48		1			LOT 153 WESTPARK VILL 2 PH 1B MOR BK BB PG 74
490-270-014-000	W-2	1	Dev	329.82	527.48		1			LOT 154 WESTPARK VILL 2 PH 1B MOR BK BB PG 74
490-270-015-000	W-2	1	Dev	329.82	527.48		1			LOT 155 WESTPARK VILL 2 PH 1B MOR BK BB PG 74
490-270-016-000	W-2	1	Dev	329.82	527.48	SFD	1			LOT 156 WESTPARK VILL 2 PH 1B MOR BK BB PG 74
490-270-017-000	W-2	1	Dev	329.82	527.48	SFD	1			LOT 157 WESTPARK VILL 2 PH 1B MOR BK BB PG 74
490-270-018-000	W-2	1	Dev	329.82	527.48	SFD	1			LOT 158 WESTPARK VILL 2 PH 1B MOR BK BB PG 74
490-270-019-000	W-2	1	Dev	329.82	527.48	SFD	1			LOT 159 WESTPARK VILL 2 PH 1B MOR BK BB PG 74

City of Roseville
Westpark Community Facilities District No. 2 (Public Services)
Fiscal Year 2016/17 Tax Roll

ASSESSOR PARCEL NUMBER	LARGE LOT PARCEL NO	PHASE	DEVELOPMENT STATUS	TOTAL CHARGE	MAXIMUM TAX	LAND USE	RES UNITS	POTENTIAL AFFORD UNITS	ACRES	LEGAL DESCRIPTION
490-270-020-000	W-2	1	Dev	329.82	527.48	SFD	1			LOT 160 WESTPARK VILL 2 PH 1B MOR BK BB PG 74
490-270-021-000	W-2	1	Dev	329.82	527.48		1			LOT 161 WESTPARK VILL 2 PH 1B MOR BK BB PG 74
490-270-022-000	W-2	1	Dev	329.82	527.48		1			LOT 162 WESTPARK VILL 2 PH 1B MOR BK BB PG 74
490-270-023-000	W-2	1	Dev	329.82	527.48		1			LOT 163 WESTPARK VILL 2 PH 1B MOR BK BB PG 74
490-270-024-000	W-2	1	Dev	329.82	527.48		1			LOT 164 WESTPARK VILL 2 PH 1B MOR BK BB PG 74
490-270-025-000	W-2	1	Dev	329.82	527.48		1			LOT 165 WESTPARK VILL 2 PH 1B MOR BK BB PG 74
490-270-026-000	W-2	1	Dev	329.82	527.48		1			LOT 166 WESTPARK VILL 2 PH 1B MOR BK BB PG 74
490-270-027-000	W-2	1	Dev	329.82	527.48		1			LOT 167 WESTPARK VILL 2 PH 1B MOR BK BB PG 74
490-270-028-000	W-2	1	Dev	329.82	527.48		1			LOT 168 WESTPARK VILL 2 PH 1B MOR BK BB PG 74
490-270-029-000	W-2	1	Dev	329.82	527.48		1			LOT 169 WESTPARK VILL 2 PH 1B MOR BK BB PG 74
490-270-030-000	W-2	1	Dev	329.82	527.48		1			LOT 170 WESTPARK VILL 2 PH 1B MOR BK BB PG 74
490-270-031-000	W-2	1	Dev	329.82	527.48		1			LOT 171 WESTPARK VILL 2 PH 1B MOR BK BB PG 74
490-270-032-000	W-2	1	Dev	329.82	527.48		1			LOT 172 WESTPARK VILL 2 PH 1B
490-270-033-000	W-2	1	Dev	329.82	527.48		1			LOT 173 WESTPARK VILL 2 PH 1B MOR BK BB PG 74
490-270-034-000	W-2	1	Dev	329.82	527.48		1			LOT 174 WESTPARK VILL 2 PH 1B MOR BK BB PG 74
490-270-035-000	W-2	1	Dev	329.82	527.48		1			LOT 175 WESTPARK VILL 2 PH 1B MOR BK BB PG 74
490-270-036-000	W-2	1	Dev	329.82	527.48		1			LOT 176 WESTPARK VILL 2 PH 1B MOR BK BB PG 74
490-270-037-000	W-2	1	Dev	329.82	527.48		1			LOT 177 WESTPARK VILL 2 PH 1B MOR BK BB PG 74
490-270-038-000	W-2	1	Dev	329.82	527.48		1			LOT 178 WESTPARK VILL 2 PH 1B MOR BK BB PG 74
490-270-039-000	W-2	1	Dev	329.82	527.48		1			LOT 179 WESTPARK VILL 2 PH 1B MOR BK BB PG 74
490-270-040-000	W-2	1	Dev	329.82	527.48		1			LOT 244 WESTPARK VILL 2 PH 1B MOR BK BB PG 74
490-270-041-000	W-2	1	Dev	329.82	527.48		1			LOT 245 WESTPARK VILL 2 PH 1B MOR BK BB PG 74
490-270-042-000	W-2	1	Dev	329.82	527.48		1			LOT 246 WESTPARK VILL 2 PH 1B MOR BK BB PG 74
490-270-043-000	W-2	1	Dev	329.82	527.48		1			LOT 247 WESTPARK VILL 2 PH 1B MOR BK BB PG 74
490-270-044-000	W-2	1	Dev	329.82	527.48		1			LOT 248 WESTPARK VILL 2 PH 1B MOR BK BB PG 74
490-270-045-000	W-2	1	Dev	329.82	527.48		1			LOT 249 WESTPARK VILL 2 PH 1B MOR BK BB PG 74
490-270-046-000	W-2	1	Dev	329.82	527.48		1			LOT 250 WESTPARK VILL 2 PH 1B MOR BK BB PG 74
490-270-047-000	W-2	1	Dev	329.82	527.48		1			LOT 251 WESTPARK VILL 2 PH 1B MOR BK BB PG 74
490-270-048-000	W-2	1	Dev	329.82	527.48		1			LOT 252 WESTPARK VILL 2 PH 1B MOR BK BB PG 74
490-270-049-000	W-2	1	Dev	329.82	527.48		1			LOT 253 WESTPARK VILL 2 PH 1B MOR BK BB PG 74
490-270-050-000	W-2	1	Dev	329.82	527.48		1			LOT 254 WESTPARK VILL 2 PH 1B MOR BK BB PG 74
490-270-051-000	W-2	1	Dev	329.82	527.48		1			LOT 255 WESTPARK VILL 2 PH 1B MOR BK BB PG 74
490-270-052-000	W-2	1	Dev	329.82	527.48		1			LOT 256 WESTPARK VILL 2 PH 1B MOR BK BB PG 74
490-270-053-000	W-2	1	Dev	329.82	527.48		1			LOT 257 WESTPARK VILL 2 PH 1B MOR BK BB PG 74
490-270-054-000	W-2	1	Dev	329.82	527.48		1			LOT 258 WESTPARK VILL 2 PH 1B MOR BK BB PG 74
490-270-055-000	W-2	1	Dev	329.82	527.48		1			LOT 259 WESTPARK VILL 2 PH 1B MOR BK BB PG 74
490-270-056-000	W-2	1	Dev	329.82	527.48		1			LOT 260 WESTPARK VILL 2 PH 1B MOR BK BB PG 74
490-270-057-000	W-2	1	Dev	329.82	527.48		1			LOT 261 WESTPARK VILL 2 PH 1B MOR BK BB PG 74
490-270-058-000	W-2	1	Dev	329.82	527.48		1			LOT 262 WESTPARK VILL 2 PH 1B MOR BK BB PG 74
490-270-059-000	W-2	1	Dev	329.82	527.48		1			LOT 263 WESTPARK VILL 2 PH 1B MOR BK BB PG 74
490-270-060-000	W-2	1	Dev	329.82	527.48		1			LOT 264 WESTPARK VILL 2 PH 1B MOR BK BB PG 74
490-270-061-000	W-2	1	Dev	329.82	527.48		1			LOT 265 WESTPARK VILL 2 PH 1B MOR BK BB PG 74
490-270-062-000	W-2	1	Dev	329.82	527.48		1			LOT 266 WESTPARK VILL 2 PH 1B MOR BK BB PG 74
490-270-063-000	W-2	1	Dev	329.82	527.48		1			LOT 267 WESTPARK VILL 2 PH 1B MOR BK BB PG 74
490-270-064-000	W-2	1	Dev	329.82	527.48		1			LOT 268 WESTPARK VILL 2 PH 1B MOR BK BB PG 74
490-270-065-000	W-2	1	Dev	329.82	527.48		1			LOT 269 WESTPARK VILL 2 PH 1B MOR BK BB PG 74
490-270-066-000	W-2	1	Dev	329.82	527.48		1			LOT 270 WESTPARK VILL 2 PH 1B MOR BK BB PG 74
490-270-067-000	W-2	1	Dev	329.82	527.48		1			LOT 271 WESTPARK VILL 2 PH 1B MOR BK BB PG 74
490-270-068-000	W-2	1	Dev	329.82	527.48		1			LOT 272 WESTPARK VILL 2 PH 1B MOR BK BB PG 74

City of Roseville
Westpark Community Facilities District No. 2 (Public Services)
Fiscal Year 2016/17 Tax Roll

ASSESSOR PARCEL NUMBER	LARGE LOT PARCEL NO	PHASE	DEVELOPMENT STATUS	TOTAL CHARGE	MAXIMUM TAX	LAND USE	RES UNITS	POTENTIAL AFFORD UNITS	ACRES	LEGAL DESCRIPTION
490-270-069-000	W-2	1	Dev	329.82	527.48		1			LOT 273 WESTPARK VILL 2 PH 1B MOR BK BB PG 74
490-270-070-000	W-2	1	Dev	329.82	527.48		1			LOT 274 WESTPARK VILL 2 PH 1B MOR BK BB PG 74
490-270-071-000	W-2	1	Dev	329.82	527.48		1			LOT 275 WESTPARK VILL 2 PH 1B MOR BK BB PG 74
490-270-072-000	W-2	1	Dev	329.82	527.48		1			LOT 276 WESTPARK VILL 2 PH 1B MOR BK BB PG 74
490-270-073-000	W-2	1	Dev	329.82	527.48		1			LOT 277 WESTPARK VILL 2 PH 1B MOR BK BB PG 74
490-270-074-000	W-2	1	Dev	329.82	527.48		1			LOT 278 WESTPARK VILL 2 PH 1B MOR BK BB PG 74
490-270-075-000	W-2	1	Dev	329.82	527.48		1			LOT 279 WESTPARK VILL 2 PH 1B MOR BK BB PG 74
490-270-076-000	W-2	1	Dev	329.82	527.48		1			LOT 280 WESTPARK VILL 2 PH 1B MOR BK BB PG 74
490-270-077-000	W-2	1	Dev	329.82	527.48		1			LOT 281 WESTPARK VILL 2 PH 1B MOR BK BB PG 74
490-270-078-000	W-2	1	Dev	329.82	527.48		1			LOT 282 WESTPARK VILL 2 PH 1B MOR BK BB PG 74
490-270-079-000	W-2	1	Dev	329.82	527.48		1			LOT 283 WESTPARK VILL 2 PH 1B MOR BK BB PG 74
490-270-080-000	W-2	1	Dev	329.82	527.48		1			LOT 284 WESTPARK VILL 2 PH 1B MOR BK BB PG 74
490-270-081-000	W-2	1	Dev	329.82	527.48		1			LOT 285 WESTPARK VILL 2 PH 1B MOR BK BB PG 74
490-270-082-000	W-2	1	Dev	329.82	527.48		1			LOT 286 WESTPARK VILL 2 PH 1B MOR BK BB PG 74
490-270-083-000	W-2	1	Dev	329.82	527.48		1			LOT 287 WESTPARK VILL 2 PH 1B MOR BK BB PG 74
490-270-084-000	W-2	1	Dev	329.82	527.48		1			LOT 288 WESTPARK VILL 2 PH 1B MOR BK BB PG 74
490-270-085-000	W-2	1	Dev	329.82	527.48		1			LOT 289 WESTPARK VILL 2 PH 1B MOR BK BB PG 74
490-270-086-000	W-2	1	Dev	329.82	527.48		1			LOT 290 WESTPARK VILL 2 PH 1B MOR BK BB PG 74
490-270-087-000	W-2	1	Dev	329.82	527.48		1			LOT 291 WESTPARK VILL 2 PH 1B MOR BK BB PG 74
490-270-088-000	W-2	1	Dev	329.82	527.48		1			LOT 292 WESTPARK VILL 2 PH 1B MOR BK BB PG 74
490-280-001-000	W-2	1	Dev	329.82	527.48	SFD	1			LOT 1 WESTPARK VILL 2 PH 2 MOR BB-75
490-280-002-000	W-2	1	Dev	329.82	527.48	SFD	1			LOT 2 WESTPARK VILL 2 PH 2 MOR BB-75
490-280-003-000	W-2	1	Dev	329.82	527.48	SFD	1			LOT 3 WESTPARK VILL 2 PH 2 MOR BB-75
490-280-004-000	W-2	1	Dev	329.82	527.48	SFD	1			LOT 4 WESTPARK VILL 2 PH 2 MOR BB-75
490-280-005-000	W-2	1	Dev	329.82	527.48	SFD	1			LOT 5 WESTPARK VILL 2 PH 2 MOR BB-75
490-280-006-000	W-2	1	Dev	329.82	527.48	SFD	1			LOT 6 WESTPARK VILL 2 PH 2 MOR BB-75
490-280-007-000	W-2	1	Dev	329.82	527.48	SFD	1			LOT 7 WESTPARK VILL 2 PH 2 MOR BB-75
490-280-008-000	W-2	1	Dev	329.82	527.48	SFD	1			LOT 8 WESTPARK VILL 2 PH 2 MOR BB-75
490-280-009-000	W-2	1	Dev	329.82	527.48	SFD	1			LOT 9 WESTPARK VILL 2 PH 2 MOR BB-75
490-280-010-000	W-2	1	Dev	329.82	527.48	SFD	1			LOT 10 WESTPARK VILL 2 PH 2 MOR BB-75
490-280-011-000	W-2	1	Dev	329.82	527.48		1			LOT 38 WESTPARK VILL 2 PH 2 MOR BB-75
490-280-012-000	W-2	1	Dev	329.82	527.48	SFD	1			LOT 39 WESTPARK VILL 2 PH 2 MOR BB-75
490-280-013-000	W-2	1	Dev	329.82	527.48	SFD	1			LOT 40 WESTPARK VILL 2 PH 2 MOR BB-75
490-280-014-000	W-2	1	Dev	329.82	527.48	SFD	1			LOT 41 WESTPARK VILL 2 PH 2 MOR BB-75
490-280-015-000	W-2	1	Dev	329.82	527.48	SFD	1			LOT 42 WESTPARK VILL 2 PH 2 MOR BB-75
490-280-016-000	W-2	1	Dev	329.82	527.48	SFD	1			LOT 43 WESTPARK VILL 2 PH 2 MOR BB-75
490-280-017-000	W-2	1	Dev	329.82	527.48	SFD	1			LOT 44 WESTPARK VILL 2 PH 2 MOR BB-75
490-280-018-000	W-2	1	Dev	329.82	527.48	SFD	1			LOT 45 WESTPARK VILL 2 PH 2 MOR BB-75
490-280-019-000	W-2	1	Dev	329.82	527.48	SFD	1			LOT 46 WESTPARK VILL 2 PH 2 MOR BB-75
490-280-020-000	W-2	1	Dev	329.82	527.48	SFD	1			LOT 47 WESTPARK VILL 2 PH 2 MOR BB-75
490-280-021-000	W-2	1	Dev	329.82	527.48	SFD	1			LOT 48 WESTPARK VILL 2 PH 2 MOR BB-75
490-280-022-000	W-2	1	Dev	329.82	527.48	SFD	1			LOT 49 WESTPARK VILL 2 PH 2 MOR BB-75
490-280-023-000	W-2	1	Dev	329.82	527.48	SFD	1			LOT 50 WESTPARK VILL 2 PH 2 MOR BB-75
490-280-024-000	W-2	1	Dev	329.82	527.48	SFD	1			LOT 51 WESTPARK VILL 2 PH 2 MOR BB-75
490-280-025-000	W-2	1	Dev	329.82	527.48	SFD	1			LOT 52 WESTPARK VILL 2 PH 2 MOR BB-75
490-280-026-000	W-2	1	Dev	329.82	527.48	SFD	1			LOT 53 WESTPARK VILL 2 PH 2 MOR BB-75
490-280-027-000	W-2	1	Dev	329.82	527.48	SFD	1			LOT 54 WESTPARK VILL 2 PH 2 MOR BB-75
490-280-028-000	W-2	1	Dev	329.82	527.48	SFD	1			LOT 55 WESTPARK VILL 2 PH 2 MOR BB-75
490-280-029-000	W-2	1	Dev	329.82	527.48	SFD	1			LOT 56 WESTPARK VILL 2 PH 2 MOR BB-75

City of Roseville
Westpark Community Facilities District No. 2 (Public Services)
Fiscal Year 2016/17 Tax Roll

ASSESSOR PARCEL NUMBER	LARGE LOT PARCEL NO	PHASE	DEVELOPMENT STATUS	TOTAL CHARGE	MAXIMUM TAX	LAND USE	RES UNITS	POTENTIAL AFFORD UNITS	ACRES	LEGAL DESCRIPTION
490-280-030-000	W-2	1	Dev	329.82	527.48	SFD	1			LOT 57 WESTPARK VILL 2 PH 2 MOR BB-75
490-280-031-000	W-2	1	Dev	329.82	527.48	SFD	1			LOT 58 WESTPARK VILL 2 PH 2 MOR BB-75
490-280-032-000	W-2	1	Dev	329.82	527.48	SFD	1			LOT 59 WESTPARK VILL 2 PH 2 MOR BB-75
490-280-033-000	W-2	1	Dev	329.82	527.48	SFD	1			LOT 60 WESTPARK VILL 2 PH 2 MOR BB-75
490-280-034-000	W-2	1	Dev	329.82	527.48	SFD	1			LOT 61 WESTPARK VILL 2 PH 2 MOR BB-75
490-280-035-000	W-2	1	Dev	329.82	527.48	SFD	1			LOT 62 WESTPARK VILL 2 PH 2 MOR BB-75
490-280-036-000	W-2	1	Dev	329.82	527.48	SFD	1			LOT 63 WESTPARK VILL 2 PH 2 MOR BB-75
490-280-037-000	W-2	1	Dev	329.82	527.48	SFD	1			LOT 64 WESTPARK VILL 2 PH 2 MOR BB-75
490-280-038-000	W-2	1	Dev	329.82	527.48	SFD	1			LOT 65 WESTPARK VILL 2 PH 2 MOR BB-75
490-280-039-000	W-2	1	Dev	329.82	527.48	SFD	1			LOT 66 WESTPARK VILL 2 PH 2 MOR BB-75
490-280-040-000	W-2	1	Dev	329.82	527.48	SFD	1			LOT 67 WESTPARK VILL 2 PH 2 MOR BB-75
490-280-041-000	W-2	1	Dev	329.82	527.48	SFD	1			LOT 68 WESTPARK VILL 2 PH 2 MOR BB-75
490-280-042-000	W-2	1	Dev	329.82	527.48	SFD	1			LOT 69 WESTPARK VILL 2 PH 2 MOR BB-75
490-280-043-000	W-2	1	Dev	329.82	527.48	SFD	1			LOT 70 WESTPARK VILL 2 PH 2 MOR BB-75
490-280-044-000	W-2	1	Dev	329.82	527.48	SFD	1			LOT 71 WESTPARK VILL 2 PH 2 MOR BB-75
490-280-045-000	W-2	1	Dev	329.82	527.48	SFD	1			LOT 72 WESTPARK VILL 2 PH 2 MOR BB-75
490-280-046-000	W-2	1	Dev	329.82	527.48	SFD	1			LOT 73 WESTPARK VILL 2 PH 2 MOR BB-75
490-280-047-000	W-2	1	Dev	329.82	527.48	SFD	1			LOT 74 WESTPARK VILL 2 PH 2 MOR BB-75
490-280-048-000	W-2	1	Dev	329.82	527.48	SFD	1			LOT 75 WESTPARK VILL 2 PH 2 MOR BB-75
490-280-049-000	W-2	1	Dev	329.82	527.48	SFD	1			LOT 76 WESTPARK VILL 2 PH 2 MOR BB-75
490-280-050-000	W-2	1	Dev	329.82	527.48	SFD	1			LOT 77 WESTPARK VILL 2 PH 2 MOR BB-75
490-280-051-000	W-2	1	Dev	329.82	527.48	SFD	1			LOT 78 WESTPARK VILL 2 PH 2 MOR BB-75
490-280-052-000	W-2	1	Dev	329.82	527.48	SFD	1			LOT 79 WESTPARK VILL 2 PH 2 MOR BB-75
490-280-053-000	W-2	1	Dev	329.82	527.48	SFD	1			LOT 80 WESTPARK VILL 2 PH 2 MOR BB-75
490-280-054-000	W-2	1	Dev	329.82	527.48	SFD	1			LOT 81 WESTPARK VILL 2 PH 2 MOR BB-75
490-280-055-000	W-2	1	Dev	329.82	527.48	SFD	1			LOT 82 WESTPARK VILL 2 PH 2 MOR BB-75
490-280-056-000	W-2	1	Dev	329.82	527.48	SFD	1			LOT 83 WESTPARK VILL 2 PH 2 MOR BB-75
490-280-057-000	W-2	1	Dev	329.82	527.48	SFD	1			LOT 84 WESTPARK VILL 2 PH 2 MOR BB-75
490-280-058-000	W-2	1	Dev	329.82	527.48	SFD	1			LOT 85 WESTPARK VILL 2 PH 2 MOR BB-75
490-280-059-000	W-2	1	Dev	329.82	527.48	SFD	1			LOT 86 WESTPARK VILL 2 PH 2 MOR BB-75
490-280-060-000	W-2	1	Dev	329.82	527.48	SFD	1			LOT 87 WESTPARK VILL 2 PH 2 MOR BB-75
490-280-061-000	W-2	1	Dev	329.82	527.48	SFD	1			LOT 88 WESTPARK VILL 2 PH 2 MOR BB-75
490-280-062-000	W-2	1	Dev	329.82	527.48	SFD	1			LOT 89 WESTPARK VILL 2 PH 2 MOR BB-75
490-280-063-000	W-2	1	Dev	329.82	527.48	SFD	1			LOT 90 WESTPARK VILL 2 PH 2 MOR BB-75
490-290-001-000	W-2	1	Dev	329.82	527.48	SFD	1			LOT 11 WESTPARK VILL 2 PH 2 MOR BB-75
490-290-002-000	W-2	1	Dev	329.82	527.48	SFD	1			LOT 12 WESTPARK VILL 2 PH 2 MOR BB-75
490-290-003-000	W-2	1	Dev	329.82	527.48	SFD	1			LOT 13 WESTPARK VILL 2 PH 2 MOR BB-75
490-290-004-000	W-2	1	Dev	329.82	527.48	SFD	1			LOT 14 WESTPARK VILL 2 PH 2 MOR BB-75
490-290-005-000	W-2	1	Dev	329.82	527.48	SFD	1			LOT 15 WESTPARK VILL 2 PH 2 MOR BB-75
490-290-006-000	W-2	1	Dev	329.82	527.48	SFD	1			LOT 16 WESTPARK VILL 2 PH 2 MOR BB-75
490-290-007-000	W-2	1	Dev	329.82	527.48	SFD	1			LOT 17 WESTPARK VILL 2 PH 2 MOR BB-75
490-290-008-000	W-2	1	Dev	329.82	527.48	SFD	1			LOT 18 WESTPARK VILL 2 PH 2 MOR BB-75
490-290-009-000	W-2	1	Dev	329.82	527.48	SFD	1			LOT 19 WESTPARK VILL 2 PH 2 MOR BB-75
490-290-010-000	W-2	1	Dev	329.82	527.48	SFD	1			LOT 20 WESTPARK VILL 2 PH 2 MOR BB-75
490-290-011-000	W-2	1	Dev	329.82	527.48	SFD	1			LOT 21 WESTPARK VILL 2 PH 2 MOR BB-75
490-290-012-000	W-2	1	Dev	329.82	527.48	SFD	1			LOT 22 WESTPARK VILL 2 PH 2 MOR BB-75
490-290-013-000	W-2	1	Dev	329.82	527.48	SFD	1			LOT 23 WESTPARK VILL 2 PH 2 MOR BB-75
490-290-014-000	W-2	1	Dev	329.82	527.48	SFD	1			LOT 24 WESTPARK VILL 2 PH 2 MOR BB-75
490-290-015-000	W-2	1	Dev	329.82	527.48	SFD	1			LOT 25 WESTPARK VILL 2 PH 2 MOR BB-75

City of Roseville
Westpark Community Facilities District No. 2 (Public Services)
Fiscal Year 2016/17 Tax Roll

ASSESSOR PARCEL NUMBER	LARGE LOT PARCEL NO	PHASE	DEVELOPMENT STATUS	TOTAL CHARGE	MAXIMUM TAX	LAND USE	RES UNITS	POTENTIAL AFFORD UNITS	ACRES	LEGAL DESCRIPTION
490-290-016-000	W-2	1	Dev	329.82	527.48		1			LOT 26 WESTPARK VILL 2 PH 2 MOR BB-75
490-290-017-000	W-2	1	Dev	329.82	527.48		1			LOT 27 WESTPARK VILL 2 PH 2 MOR BB-75
490-290-018-000	W-2	1	Dev	329.82	527.48	SFD	1			LOT 28 WESTPARK VILL 2 PH 2 MOR BB-75
490-290-019-000	W-2	1	Dev	329.82	527.48	SFD	1			LOT 29 WESTPARK VILL 2 PH 2 MOR BB-75
490-290-020-000	W-2	1	Dev	329.82	527.48	SFD	1			LOT 30 WESTPARK VILL 2 PH 2 MOR BB-75
490-290-021-000	W-2	1	Dev	329.82	527.48	SFD	1			LOT 31 WESTPARK VILL 2 PH 2 MOR BB-75
490-290-022-000	W-2	1	Dev	329.82	527.48		1			LOT 32 WESTPARK VILL 2 PH 2 MOR BB-75
490-290-023-000	W-2	1	Dev	329.82	527.48	SFD	1			LOT 33 WESTPARK VILL 2 PH 2 MOR BB-75
490-290-024-000	W-2	1	Dev	329.82	527.48		1			LOT 34 WESTPARK VILL 2 PH 2 MOR BB-75
490-290-025-000	W-2	1	Dev	329.82	527.48		1			LOT 35 WESTPARK VILL 2 PH 2 MOR BB-75
490-290-026-000	W-2	1	Dev	329.82	527.48		1			LOT 36 WESTPARK VILL 2 PH 2 MOR BB-75
490-290-027-000	W-2	1	Dev	329.82	527.48		1			LOT 37 WESTPARK VILL 2 PH 2 MOR BB-75
490-290-028-000	W-2	1	Dev	329.82	527.48	SFD	1			LOT 91 WESTPARK VILL 2 PH 2 MOR BB-75
490-290-029-000	W-2	1	Dev	329.82	527.48	SFD	1			LOT 92 WESTPARK VILL 2 PH 2 MOR BB-75
490-290-030-000	W-2	1	Dev	329.82	527.48		1			LOT 93 WESTPARK VILL 2 PH 2 MOR BB-75
490-290-031-000	W-2	1	Dev	329.82	527.48		1			LOT 94 WESTPARK VILL 2 PH 2 MOR BB-75
490-290-032-000	W-2	1	Dev	329.82	527.48		1			LOT 95 WESTPARK VILL 2 PH 2 MOR BB-75
490-290-033-000	W-2	1	Dev	329.82	527.48		1			LOT 96 WESTPARK VILL 2 PH 2 MOR BB-75
490-290-034-000	W-2	1	Dev	329.82	527.48		1			LOT 97 WESTPARK VILL 2 PH 2 MOR BB-75
490-290-035-000	W-2	1	Dev	329.82	527.48		1			LOT 98 WESTPARK VILL 2 PH 2 MOR BB-75
490-290-036-000	W-2	1	Dev	329.82	527.48		1			LOT 99 WESTPARK VILL 2 PH 2 MOR BB-75
490-290-037-000	W-2	1	Dev	329.82	527.48		1			LOT 100 WESTPARK VILL 2 PH 2 MOR BB-75
490-290-038-000	W-2	1	Dev	329.82	527.48		1			LOT 101 WESTPARK VILL 2 PH 2 MOR BB-75
490-290-039-000	W-2	1	Dev	329.82	527.48		1			LOT 102 WESTPARK VILL 2 PH 2 MOR BB-75
490-290-040-000	W-2	1	Dev	329.82	527.48		1			LOT 103 WESTPARK VILL 2 PH 2 MOR BB-75
490-290-041-000	W-2	1	Dev	329.82	527.48		1			LOT 104 WESTPARK VILL 2 PH 2 MOR BB-75
490-290-042-000	W-2	1	Dev	329.82	527.48		1			LOT 105 WESTPARK VILL 2 PH 2 MOR BB-75
490-290-043-000	W-2	1	Dev	329.82	527.48		1			LOT 106 WESTPARK VILL 2 PH 2 MOR BB-75
490-290-044-000	W-2	1	Dev	329.82	527.48		1			LOT 107 WESTPARK VILL 2 PH 2 MOR BB-75
490-290-045-000	W-2	1	Dev	329.82	527.48		1			LOT 108 WESTPARK VILL 2 PH 2 MOR BB-75
490-290-046-000	W-2	1	Dev	329.82	527.48		1			LOT 109 WESTPARK VILL 2 PH 2 MOR BB-75
490-290-047-000	W-2	1	Dev	329.82	527.48		1			LOT 110 WESTPARK VILL 2 PH 2 MOR BB-75
490-290-048-000	W-2	1	Dev	329.82	527.48		1			LOT 111 WESTPARK VILL 2 PH 2 MOR BB-75
490-290-049-000	W-2	1	Dev	329.82	527.48		1			LOT 112 WESTPARK VILL 2 PH 2 MOR BB-75
490-290-050-000	W-2	1	Dev	329.82	527.48		1			LOT 113 WESTPARK VILL 2 PH 2 MOR BB-75
490-290-051-000	W-2	1	Dev	329.82	527.48		1			LOT 114 WESTPARK VILL 2 PH 2 MOR BB-75
490-290-052-000	W-2	1	Dev	329.82	527.48		1			LOT 115 WESTPARK VILL 2 PH 2 MOR BB-75
490-290-053-000	W-2	1	Dev	329.82	527.48		1			LOT 116 WESTPARK VILL 2 PH 2 MOR BB-75
490-290-054-000	W-2	1	Dev	329.82	527.48		1			LOT 117 WESTPARK VILL 2 PH 2 MOR BB-75
490-290-055-000	W-2	1	Dev	329.82	527.48		1			LOT 118 WESTPARK VILL 2 PH 2 MOR BB-75
490-290-056-000	W-2	1	Dev	329.82	527.48		1			LOT 119 WESTPARK VILL 2 PH 2 MOR BB-75
490-290-057-000	W-2	1	Dev	329.82	527.48		1			LOT 120 WESTPARK VILL 2 PH 2 MOR BB-75
490-290-058-000	W-2	1	Dev	329.82	527.48		1			LOT 121 WESTPARK VILL 2 PH 2 MOR BB-75
490-290-059-000	W-2	1	Dev	329.82	527.48		1			LOT 122 WESTPARK VILL 2 PH 2 MOR BB-75
490-290-060-000	W-2	1	Dev	329.82	527.48		1			LOT 123 WESTPARK VILL 2 PH 2 MOR BB-75
490-290-061-000	W-2	1	Dev	329.82	527.48		1			LOT 124 WESTPARK VILL 2 PH 2 MOR BB-75
490-290-062-000	W-2	1	Dev	329.82	527.48		1			LOT 125 WESTPARK VILL 2 PH 2 MOR BB-75
490-290-063-000	W-2	1	Dev	329.82	527.48		1			LOT 126 WESTPARK VILL 2 PH 2 MOR BB-75
490-290-064-000	W-2	1	Dev	329.82	527.48		1			LOT 127 WESTPARK VILL 2 PH 2 MOR BB-75

City of Roseville
Westpark Community Facilities District No. 2 (Public Services)
Fiscal Year 2016/17 Tax Roll

ASSESSOR PARCEL NUMBER	LARGE LOT PARCEL NO	PHASE	DEVELOPMENT STATUS	TOTAL CHARGE	MAXIMUM TAX	LAND USE	RES UNITS	POTENTIAL AFFORD UNITS	ACRES	LEGAL DESCRIPTION
490-290-065-000	W-2	1	Dev	329.82	527.48		1			LOT 128 WESTPARK VILL 2 PH 2 MOR BB-75
490-290-066-000	W-2	1	Dev	329.82	527.48		1			LOT 129 WESTPARK VILL 2 PH 2 MOR BB-75
490-290-067-000	W-2	1	Dev	329.82	527.48		1			LOT 130 WESTPARK VILL 2 PH 2 MOR BB-75
490-290-068-000	W-2	1	Dev	329.82	527.48		1			LOT 131 WESTPARK VILL 2 PH 2 MOR BB-75
490-290-069-000	W-2	1	Dev	329.82	527.48		1			LOT 132 WESTPARK VILL 2 PH 2 MOR BB-75
490-290-070-000	W-2	1	Dev	329.82	527.48		1			LOT 133 WESTPARK VILL 2 PH 2 MOR BB-75
490-290-071-000	W-2	1	Dev	329.82	527.48		1			LOT 134 WESTPARK VILL 2 PH 2 MOR BB-75
490-290-072-000	W-2	1	Dev	329.82	527.48		1			LOT 135 WESTPARK VILL 2 PH 2 MOR BB-75
490-290-073-000	W-2	1	Dev	329.82	527.48		1			LOT 136 WESTPARK VILL 2 PH 2 MOR BB-75
490-290-074-000	W-2	1	Dev	329.82	527.48		1			LOT 137 WESTPARK VILL 2 PH 2 MOR BB-75
490-290-075-000	W-2	1	Dev	329.82	527.48		1			LOT 138 WESTPARK VILL 2 PH 2 MOR BB-75
490-290-076-000	W-2	1	Dev	329.82	527.48		1			LOT 139 WESTPARK VILL 2 PH 2 MOR BB-75
490-290-077-000	W-2	1	Dev	329.82	527.48		1			LOT 140 WESTPARK VILL 2 PH 2 MOR BB-75
490-300-006-000	W-25C	2	Dev	8,970.18	14,345.25	HDRSenior	8	144		3.9 AC. POR PAR 2 PMOR 33-119
490-300-010-000	W-25A	2	Dev	137.04	219.17	Residential	1	0		LOT 1 WESTPARK VILLAGE W-25 MOR CC-45
490-300-011-000	W-25A	2	Dev	137.04	219.17	Residential	1	0		LOT 2 WESTPARK VILLAGE W-25 MOR CC-45
490-300-012-000	W-25A	2	Dev	137.04	219.17	Residential	1	0		LOT 3 WESTPARK VILLAGE W-25 MOR CC-45
490-300-013-000	W-25A	2	Dev	137.04	219.17	Residential	1	0		LOT 4 WESTPARK VILLAGE W-25 MOR CC-45
490-300-014-000	W-25A	2	Dev	137.04	219.17	Residential	1	0		LOT 5 WESTPARK VILLAGE W-25 MOR CC-45
490-300-015-000	W-25A	2	Dev	137.04	219.17	Residential	1	0		LOT 6 WESTPARK VILLAGE W-25 MOR CC-45
490-300-016-000	W-25A	2	Dev	137.04	219.17	Residential	1	0		LOT 7 WESTPARK VILLAGE W-25 MOR CC-45
490-300-017-000	W-25A	2	Dev	137.04	219.17	Residential	1	0		LOT 8 WESTPARK VILLAGE W-25 MOR CC-45
490-300-018-000	W-25A	2	Dev	137.04	219.17	Residential	1	0		LOT 9 WESTPARK VILLAGE W-25 MOR CC-45
490-300-019-000	W-25A	2	Dev	137.04	219.17	Residential	1	0		LOT 10 WESTPARK VILLAGE W-25 MOR CC-45
490-300-020-000	W-25A	2	Dev	137.04	219.17	Residential	1	0		LOT 11 WESTPARK VILLAGE W-25 MOR CC-45
490-300-021-000	W-25A	2	Dev	137.04	219.17	Residential	1	0		LOT 12 WESTPARK VILLAGE W-25 MOR CC-45
490-300-022-000	W-25A	2	Dev	137.04	219.17	Residential	1	0		LOT 13 WESTPARK VILLAGE W-25 MOR CC-45
490-300-023-000	W-25A	2	Dev	137.04	219.17	Residential	1	0		LOT 14 WESTPARK VILLAGE W-25 MOR CC-45
490-300-024-000	W-25A	2	Dev	137.04	219.17	Residential	1	0		LOT 15 WESTPARK VILLAGE W-25 MOR CC-45
490-300-025-000	W-25A	2	Dev	137.04	219.17	Residential	1	0		LOT 16 WESTPARK VILLAGE W-25 MOR CC-45
490-300-026-000	W-25A	2	Dev	137.04	219.17	Residential	1	0		LOT 17 WESTPARK VILLAGE W-25 MOR CC-45
490-300-027-000	W-25A	2	Dev	137.04	219.17	Residential	1	0		LOT 18 WESTPARK VILLAGE W-25 MOR CC-45
490-300-028-000	W-25A	2	Dev	137.04	219.17	Residential	1	0		LOT 19 WESTPARK VILLAGE W-25 MOR CC-45
490-300-029-000	W-25A	2	Dev	137.04	219.17	Residential	1	0		LOT 20 WESTPARK VILLAGE W-25 MOR CC-45
490-300-030-000	W-25A	2	Dev	137.04	219.17	Residential	1	0		LOT 21 WESTPARK VILLAGE W-25 MOR CC-45
490-300-031-000	W-25A	2	Dev	137.04	219.17	Residential	1	0		LOT 22 WESTPARK VILLAGE W-25 MOR CC-45
490-300-032-000	W-25A	2	Dev	137.04	219.17	Residential	1	0		LOT 23 WESTPARK VILLAGE W-25 MOR CC-45
490-300-033-000	W-25A	2	Dev	137.04	219.17	Residential	1	0		LOT 24 WESTPARK VILLAGE W-25 MOR CC-45
490-300-034-000	W-25A	2	Dev	137.04	219.17	Residential	1	0		LOT 25 WESTPARK VILLAGE W-25 MOR CC-45
490-300-035-000	W-25A	2	Dev	137.04	219.17	Residential	1	0		LOT 26 WESTPARK VILLAGE W-25 MOR CC-45
490-300-036-000	W-25A	2	Dev	137.04	219.17	Residential	1	0		LOT 27 WESTPARK VILLAGE W-25 MOR CC-45
490-300-037-000	W-25A	2	Dev	137.04	219.17	Residential	1	0		LOT 28 WESTPARK VILLAGE W-25 MOR CC-45
490-300-038-000	W-25A	2	Dev	137.04	219.17	Residential	1	0		LOT 29 WESTPARK VILLAGE W-25 MOR CC-45
490-300-039-000	W-25A	2	Dev	137.04	219.17	Residential	1	0		LOT 30 WESTPARK VILLAGE W-25 MOR CC-45
490-300-040-000	W-25A	2	Dev	137.04	219.17	Residential	1	0		LOT 31 WESTPARK VILLAGE W-25 MOR CC-45
490-300-041-000	W-25A	2	Dev	137.04	219.17	Residential	1	0		LOT 32 WESTPARK VILLAGE W-25 MOR CC-45
490-300-042-000	W-25A	2	Dev	137.04	219.17	Residential	1	0		LOT 33 WESTPARK VILLAGE W-25 MOR CC-45
490-300-043-000	W-25A	2	Dev	137.04	219.17	Residential	1	0		LOT 34 WESTPARK VILLAGE W-25 MOR CC-45
490-300-044-000	W-25A	2	Dev	137.04	219.17	Residential	1	0		LOT 35 WESTPARK VILLAGE W-25 MOR CC-45

City of Roseville
Westpark Community Facilities District No. 2 (Public Services)
Fiscal Year 2016/17 Tax Roll

ASSESSOR PARCEL NUMBER	LARGE LOT PARCEL NO	PHASE	DEVELOPMENT STATUS	TOTAL CHARGE	MAXIMUM TAX	LAND USE	RES UNITS	POTENTIAL AFFORD UNITS	ACRES	LEGAL DESCRIPTION
490-300-045-000	W-25A	2	Dev	137.04	219.17	Residential	1	0		LOT 36 WESTPARK VILLAGE W-25 MOR CC-45
490-300-046-000	W-25A	2	Dev	137.04	219.17	Residential	1	0		LOT 37 WESTPARK VILLAGE W-25 MOR CC-45
490-300-047-000	W-25A	2	Dev	137.04	219.17	Residential	1	0		LOT 38 WESTPARK VILLAGE W-25 MOR CC-45
490-300-048-000	W-25A	2	Dev	137.04	219.17	Residential	1	0		LOT 39 WESTPARK VILLAGE W-25 MOR CC-45
490-300-049-000	W-25A	2	Dev	137.04	219.17	Residential	1	0		LOT 40 WESTPARK VILLAGE W-25 MOR CC-45
490-300-050-000	W-25A	2	Dev	137.04	219.17	Residential	1	0		LOT 41 WESTPARK VILLAGE W-25 MOR CC-45
490-300-051-000	W-25A	2	Dev	137.04	219.17	Residential	1	0		LOT 42 WESTPARK VILLAGE W-25 MOR CC-45
490-300-052-000	W-25A	2	Dev	137.04	219.17	Residential	1	0		LOT 43 WESTPARK VILLAGE W-25 MOR CC-45
490-300-053-000	W-25A	2	Dev	137.04	219.17	Residential	1	0		LOT 44 WESTPARK VILLAGE W-25 MOR CC-45
490-300-054-000	W-25B	2	Dev	137.04	219.16	Residential	1	0		LOT 45 WESTPARK VILLAGE W-25 MOR CC-45
490-300-055-000	W-25B	2	Dev	137.04	219.16	Residential	1	0		LOT 46 WESTPARK VILLAGE W-25 MOR CC-45
490-300-056-000	W-25B	2	Dev	137.04	219.16	Residential	1	0		LOT 47 WESTPARK VILLAGE W-25 MOR CC-45
490-300-057-000	W-25B	2	Dev	137.04	219.16	Residential	1	0		LOT 48 WESTPARK VILLAGE W-25 MOR CC-45
490-300-058-000	W-25B	2	Dev	137.04	219.16	Residential	1	0		LOT 49 WESTPARK VILLAGE W-25 MOR CC-45
490-300-059-000	W-25B	2	Dev	137.04	219.16	Residential	1	0		LOT 50 WESTPARK VILLAGE W-25 MOR CC-45
490-300-060-000	W-25B	2	Dev	137.04	219.16	Residential	1	0		LOT 51 WESTPARK VILLAGE W-25 MOR CC-45
490-300-061-000	W-25B	2	Dev	137.04	219.16	Residential	1	0		LOT 52 WESTPARK VILLAGE W-25 MOR CC-45
490-300-062-000	W-25B	2	Dev	137.04	219.16	Residential	1	0		LOT 53 WESTPARK VILLAGE W-25 MOR CC-45
490-300-063-000	W-25B	2	Dev	137.04	219.16	Residential	1	0		LOT 54 WESTPARK VILLAGE W-25 MOR CC-45
490-300-064-000	W-25B	2	Dev	137.04	219.16	Residential	1	0		LOT 55 WESTPARK VILLAGE W-25 MOR CC-45
490-300-065-000	W-25B	2	Dev	137.04	219.16	Residential	1	0		LOT 56 WESTPARK VILLAGE W-25 MOR CC-45
490-300-066-000	W-25B	2	Dev	137.04	219.16	Residential	1	0		LOT 57 WESTPARK VILLAGE W-25 MOR CC-45
490-300-067-000	W-25B	2	Dev	137.04	219.16	Residential	1	0		LOT 58 WESTPARK VILLAGE W-25 MOR CC-45
490-300-068-000	W-25B	2	Dev	137.04	219.16	Residential	1	0		LOT 59 WESTPARK VILLAGE W-25 MOR CC-45
490-300-069-000	W-25B	2	Dev	137.04	219.16	Residential	1	0		LOT 60 WESTPARK VILLAGE W-25 MOR CC-45
490-300-070-000	W-25B	2	Dev	137.04	219.16	Residential	1	0		LOT 61 WESTPARK VILLAGE W-25 MOR CC-45
490-300-071-000	W-25B	2	Dev	137.04	219.16	Residential	1	0		LOT 62 WESTPARK VILLAGE W-25 MOR CC-45
490-300-072-000	W-25B	2	Dev	137.04	219.16	Residential	1	0		LOT 63 WESTPARK VILLAGE W-25 MOR CC-45
490-300-073-000	W-25B	2	Dev	137.04	219.16	Residential	1	0		LOT 64 WESTPARK VILLAGE W-25 MOR CC-45
490-300-074-000	W-25B	2	Dev	137.04	219.16	Residential	1	0		LOT 65 WESTPARK VILLAGE W-25 MOR CC-45
490-300-075-000	W-25B	2	Dev	137.04	219.16	Residential	1	0		LOT 66 WESTPARK VILLAGE W-25 MOR CC-45
490-300-076-000	W-25B	2	Dev	137.04	219.16	Residential	1	0		LOT 67 WESTPARK VILLAGE W-25 MOR CC-45
490-300-077-000	W-25B	2	Dev	137.04	219.16	Residential	1	0		LOT 68 WESTPARK VILLAGE W-25 MOR CC-45
490-300-078-000	W-25B	2	Dev	137.04	219.16	Residential	1	0		LOT 69 WESTPARK VILLAGE W-25 MOR CC-45
490-300-079-000	W-25B	2	Dev	137.04	219.16	Residential	1	0		LOT 70 WESTPARK VILLAGE W-25 MOR CC-45
490-300-080-000	W-25B	2	Dev	137.04	219.16	Residential	1	0		LOT 71 WESTPARK VILLAGE W-25 MOR CC-45
490-300-081-000	W-25B	2	Dev	137.04	219.16	Residential	1	0		LOT 72 WESTPARK VILLAGE W-25 MOR CC-45
490-300-082-000	W-25A	2	Non Taxable	-	-	Exempt	0			LOT A COMMON AREA WESTPARK VILLAGE W-25 MOR CC-45
490-300-083-000	W-25A	2	Non Taxable	-	-	Exempt	0			LOT B COMMON AREA WESTPARK VILLAGE W-25 MOR CC-45
490-300-084-000	W-25B	2	Non Taxable	-	-	Exempt	0			LOT C COMMON AREA WESTPARK VILLAGE W-25 MOR CC-45
490-300-085-000	W-25B	2	Non Taxable	-	-	Exempt	0			LOT D COMMON AREA WESTPARK VILLAGE W-25 MOR CC-45
490-310-001-000	W-10	2	Dev	344.48	550.91		1			LOT 109 WESTPARK VILL 10 PH 1 MOR BK BB PG 79
490-310-002-000	W-10	2	Dev	344.48	550.91		1			LOT 110 WESTPARK VILL 10 PH 1 MOR BK BB PG 79
490-310-003-000	W-10	2	Dev	344.48	550.91		1			LOT 111 WESTPARK VILL 10 PH 1 MOR BK BB PG 79
490-310-004-000	W-10	2	Dev	344.48	550.91		1			LOT 112 WESTPARK VILL 10 PH 1 MOR BK BB PG 79
490-310-005-000	W-10	2	Dev	344.48	550.91		1			LOT 113 WESTPARK VILL 10 PH 1 MOR BK BB PG 79
490-310-006-000	W-10	2	Dev	344.48	550.91		1			LOT 114 WESTPARK VILL 10 PH 1 MOR BK BB PG 79
490-310-007-000	W-10	2	Dev	344.48	550.91		1			LOT 115 WESTPARK VILL 10 PH 1 MOR BK BB PG 79
490-310-008-000	W-10	2	Dev	344.48	550.91		1			LOT 116 WESTPARK VILL 10 PH 1 MOR BK BB PG 79

City of Roseville
Westpark Community Facilities District No. 2 (Public Services)
Fiscal Year 2016/17 Tax Roll

ASSESSOR PARCEL NUMBER	LARGE LOT PARCEL NO	PHASE	DEVELOPMENT STATUS	TOTAL CHARGE	MAXIMUM TAX	LAND USE	RES UNITS	POTENTIAL AFFORD UNITS	ACRES	LEGAL DESCRIPTION
490-310-009-000	W-10	2	Dev	344.48	550.91		1			LOT 117 WESTPARK VILL 10 PH 1 MOR BK BB PG 79
490-310-010-000	W-10	2	Dev	344.48	550.91		1			LOT 118 WESTPARK VILL 10 PH 1 MOR BK BB PG 79
490-310-011-000	W-10	2	Dev	344.48	550.91		1			LOT 119 WESTPARK VILL 10 PH 1 MOR BK BB PG 79
490-310-012-000	W-10	2	Dev	344.48	550.91		1			LOT 120 WESTPARK VILL 10 PH 1 MOR BK BB PG 79
490-310-013-000	W-10	2	Dev	344.48	550.91		1			LOT 121 WESTPARK VILL 10 PH 1 MOR BK BB PG 79
490-310-014-000	W-10	2	Dev	344.48	550.91		1			LOT 122 WESTPARK VILL 10 PH 1 MOR BK BB PG 79
490-310-015-000	W-10	2	Dev	344.48	550.91		1			LOT 123 WESTPARK VILL 10 PH 1 MOR BK BB PG 79
490-310-016-000	W-10	2	Dev	344.48	550.91		1			LOT 124 WESTPARK VILL 10 PH 1 MOR BK BB PG 79
490-310-017-000	W-10	2	Dev	344.48	550.91		1			LOT 125 WESTPARK VILL 10 PH 1 MOR BK BB PG 79
490-310-018-000	W-10	2	Dev	344.48	550.91		1			LOT 126 WESTPARK VILL 10 PH 1 MOR BK BB PG 79
490-310-019-000	W-10	2	Dev	344.48	550.91		1			LOT 127 WESTPARK VILL 10 PH 1 MOR BK BB PG 79
490-310-020-000	W-10	2	Dev	344.48	550.91		1			LOT 128 WESTPARK VILL 10 PH 1 MOR BK BB PG 79
490-310-021-000	W-10	2	Dev	344.48	550.91		1			LOT 129 WESTPARK VILL 10 PH 1 MOR BK BB PG 79
490-310-022-000	W-10	2	Dev	344.48	550.91		1			LOT 130 WESTPARK VILL 10 PH 1 MOR BK BB PG 79
490-310-023-000	W-10	2	Dev	344.48	550.91		1			LOT 131 WESTPARK VILL 10 PH 1 MOR BK BB PG 79
490-310-024-000	W-10	2	Dev	344.48	550.91		1			LOT 132 WESTPARK VILL 10 PH 1 MOR BK BB PG 79
490-310-025-000	W-10	2	Dev	344.48	550.91		1			LOT 133 WESTPARK VILL 10 PH 1 MOR BK BB PG 79
490-310-026-000	W-10	2	Dev	344.48	550.91		1			LOT 134 WESTPARK VILL 10 PH 1 MOR BK BB PG 79
490-310-027-000	W-10	2	Dev	344.48	550.91		1			LOT 135 WESTPARK VILL 10 PH 1 MOR BK BB PG 79
490-310-028-000	W-10	2	Dev	344.48	550.91		1			LOT 136 WESTPARK VILL 10 PH 1 MOR BK BB PG 79
490-310-029-000	W-10	2	Dev	344.48	550.91		1			LOT 137 WESTPARK VILL 10 PH 1 MOR BK BB PG 79
490-310-030-000	W-10	2	Dev	344.48	550.91		1			LOT 138 WESTPARK VILL 10 PH 1 MOR BK BB PG 79
490-310-031-000	W-10	2	Dev	344.48	550.91		1			LOT 139 WESTPARK VILL 10 PH 1 MOR BK BB PG 79
490-310-032-000	W-10	2	Dev	344.48	550.91		1			LOT 140 WESTPARK VILL 10 PH 1 MOR BK BB PG 79
490-310-033-000	W-10	2	Dev	344.48	550.91		1			LOT 141 WESTPARK VILL 10 PH 1 MOR BK BB PG 79
490-310-034-000	W-10	2	Dev	344.48	550.91		1			LOT 142 WESTPARK VILL 10 PH 1 MOR BK BB PG 79
490-310-035-000	W-10	2	Dev	344.48	550.91		1			LOT 143 WESTPARK VILL 10 PH 1 MOR BK BB PG 79
490-310-036-000	W-10	2	Dev	344.48	550.91		1			LOT 144 WESTPARK VILL 10 PH 1 MOR BK BB PG 79
490-310-037-000	W-10	2	Dev	344.48	550.91		1			LOT 145 WESTPARK VILL 10 PH 1 MOR BK BB PG 79
490-310-038-000	W-10	2	Dev	344.48	550.91		1			LOT 146 WESTPARK VILL 10 PH 1 MOR BK BB PG 79
490-310-039-000	W-10	2	Dev	344.48	550.91		1			LOT 147 WESTPARK VILL 10 PH 1 MOR BK BB PG 79
490-310-040-000	W-10	2	Dev	344.48	550.91		1			LOT 148 WESTPARK VILL 10 PH 1 MOR BK BB PG 79
490-310-041-000	W-10	2	Dev	344.48	550.91		1			LOT 149 WESTPARK VILL 10 PH 1 MOR BK BB PG 79
490-310-042-000	W-10	2	Dev	344.48	550.91		1			LOT 150 WESTPARK VILL 10 PH 1 MOR BK BB PG 79
490-310-043-000	W-10	2	Dev	344.48	550.91		1			LOT 151 WESTPARK VILL 10 PH 1 MOR BK BB PG 79
490-310-044-000	W-10	2	Dev	344.48	550.91		1			LOT 152 WESTPARK VILL 10 PH 1 MOR BK BB PG 79
490-310-045-000	W-10	2	Dev	344.48	550.91		1			LOT 153 WESTPARK VILL 10 PH 1 MOR BK BB PG 79
490-310-046-000	W-10	2	Dev	344.48	550.91		1			LOT 154 WESTPARK VILL 10 PH 1 MOR BK BB PG 79
490-310-047-000	W-10	2	Dev	344.48	550.91		1			LOT 155 WESTPARK VILL 10 PH 1 MOR BK BB PG 79
490-310-048-000	W-10	2	Dev	344.48	550.91		1			LOT 156 WESTPARK VILL 10 PH 1 MOR BK BB PG 79
490-310-049-000	W-10	2	Dev	344.48	550.91		1			LOT 157 WESTPARK VILL 10 PH 1 MOR BK BB PG 79
490-310-050-000	W-10	2	Dev	344.48	550.91		1			LOT 158 WESTPARK VILL 10 PH 1 MOR BK BB PG 79
490-310-051-000	W-10	2	Dev	344.48	550.91		1			LOT 159 WESTPARK VILL 10 PH 1 MOR BK BB PG 79
490-310-052-000	W-10	2	Dev	344.48	550.91		1			LOT 160 WESTPARK VILL 10 PH 1 MOR BK BB PG 79
490-310-053-000	W-10	2	Dev	344.48	550.91		1			LOT 161 WESTPARK VILL 10 PH 1 MOR BK BB PG 79
490-310-054-000	W-10	2	Dev	344.48	550.91		1			LOT 162 WESTPARK VILL 10 PH 1 MOR BK BB PG 79
490-310-055-000	W-10	2	Dev	344.48	550.91		1			LOT 163 WESTPARK VILL 10 PH 1 MOR BK BB PG 79
490-310-056-000	W-10	2	Dev	344.48	550.91		1			LOT 164 WESTPARK VILL 10 PH 1 MOR BK BB PG 79
490-310-057-000	W-10	2	Dev	344.48	550.91		1			LOT 165 WESTPARK VILL 10 PH 1 MOR BK BB PG 79

City of Roseville
Westpark Community Facilities District No. 2 (Public Services)
Fiscal Year 2016/17 Tax Roll

ASSESSOR PARCEL NUMBER	LARGE LOT PARCEL NO	PHASE	DEVELOPMENT STATUS	TOTAL CHARGE	MAXIMUM TAX	LAND USE	RES UNITS	POTENTIAL AFFORD UNITS	ACRES	LEGAL DESCRIPTION
490-310-058-000	W-10	2	Dev	344.48	550.91		1			LOT 166 WESTPARK VILL 10 PH 1 MOR BK BB PG 79
490-310-059-000	W-10	2	Dev	344.48	550.91		1			LOT 167 WESTPARK VILL 10 PH 1 MOR BK BB PG 79
490-310-060-000	W-10	2	Dev	344.48	550.91		1			LOT 168 WESTPARK VILL 10 PH 1 MOR BK BB PG 79
490-310-061-000	W-10	2	Dev	344.48	550.91		1			LOT 169 WESTPARK VILL 10 PH 1 MOR BK BB PG 79
490-310-062-000	W-10	2	Dev	344.48	550.91		1			LOT 170 WESTPARK VILL 10 PH 1 MOR BK BB PG 79
490-310-063-000	W-10	2	Dev	344.48	550.91		1			LOT 171 WESTPARK VILL 10 PH 1 MOR BK BB PG 79
490-310-064-000	W-10	2	Dev	344.48	550.91		1			LOT 172 WESTPARK VILL 10 PH 1 MOR BK BB PG 79
490-310-065-000	W-10	2	Dev	344.48	550.91		1			LOT 173 WESTPARK VILL 10 PH 1 MOR BK BB PG 79
490-310-066-000	W-10	2	Dev	344.48	550.91		1			LOT 174 WESTPARK VILL 10 PH 1 MOR BK BB PG 79
490-310-067-000	W-10	2	Dev	344.48	550.91		1			LOT 175 WESTPARK VILL 10 PH 1 MOR BK BB PG 79
490-310-068-000	W-10	2	Dev	344.48	550.91		1			LOT 176 WESTPARK VILL 10 PH 1 MOR BK BB PG 79
490-310-069-000	W-10	2	Dev	344.48	550.91		1			LOT 177 WESTPARK VILL 10 PH 1 MOR BK BB PG 79
490-310-070-000	W-10	2	Dev	344.48	550.91		1			LOT 178 WESTPARK VILL 10 PH 1 MOR BK BB PG 79
490-310-071-000	W-10	2	Dev	344.48	550.91		1			LOT 179 WESTPARK VILL 10 PH 1 MOR BK BB PG 79
490-310-072-000	W-10	2	Dev	344.48	550.91		1			LOT 180 WESTPARK VILL 10 PH 1 MOR BK BB PG 79
490-310-073-000	W-10	2	Dev	344.48	550.91		1			LOT 181 WESTPARK VILL 10 PH 1 MOR BK BB PG 79
490-320-001-000	W-10	2	Dev	344.48	550.91		1			LOT 103 WESTPARK VILL 10 PH 1 MOR BK BB PG 79
490-320-002-000	W-10	2	Dev	344.48	550.91		1			LOT 104 WESTPARK VILL 10 PH 1 MOR BK BB PG 79
490-320-003-000	W-10	2	Dev	344.48	550.91		1			LOT 105 WESTPARK VILL 10 PH 1 MOR BK BB PG 79
490-320-004-000	W-10	2	Dev	344.48	550.91		1			LOT 106 WESTPARK VILL 10 PH 1 MOR BK BB PG 79
490-320-005-000	W-10	2	Dev	344.48	550.91		1			LOT 107 WESTPARK VILL 10 PH 1 MOR BK BB PG 79
490-320-006-000	W-10	2	Dev	344.48	550.91		1			LOT 108 WESTPARK VILL 10 PH 1 MOR BK BB PG 79
490-320-007-000	W-10	2	Dev	344.48	550.91		1			LOT 182 WESTPARK VILL 10 PH 1 MOR BK BB PG 79
490-320-008-000	W-10	2	Dev	344.48	550.91		1			LOT 183 WESTPARK VILL 10 PH 1 MOR BK BB PG 79
490-320-009-000	W-10	2	Dev	344.48	550.91		1			LOT 184 WESTPARK VILL 10 PH 1 MOR BK BB PG 79
490-320-010-000	W-10	2	Dev	344.48	550.91		1			LOT 185 WESTPARK VILL 10 PH 1 MOR BK BB PG 79
490-320-011-000	W-10	2	Dev	344.48	550.91		1			LOT 186 WESTPARK VILL 10 PH 1 MOR BK BB PG 79
490-320-012-000	W-10	2	Dev	344.48	550.91		1			LOT 187 WESTPARK VILL 10 PH 1 MOR BK BB PG 79
490-320-013-000	W-10	2	Dev	344.48	550.91		1			LOT 188 WESTPARK VILL 10 PH 1 MOR BK BB PG 79
490-320-014-000	W-10	2	Dev	344.48	550.91		1			LOT 189 WESTPARK VILL 10 PH 1 MOR BK BB PG 79
490-320-015-000	W-10	2	Dev	344.48	550.91	SFD	1			LOT 190 WESTPARK VILL 10 PH 1 MOR BK BB PG 79
490-320-016-000	W-10	2	Dev	344.48	550.91	SFD	1			LOT 191 WESTPARK VILL 10 PH 1 MOR BK BB PG 79
490-320-017-000	W-10	2	Dev	344.48	550.91	SFD	1			LOT 192 WESTPARK VILL 10 PH 1 MOR BK BB PG 79
490-320-018-000	W-10	2	Dev	344.48	550.91	SFD	1			LOT 193 WESTPARK VILL 10 PH 1 MOR BK BB PG 79
490-320-019-000	W-10	2	Dev	344.48	550.91	SFD	1			LOT 194 WESTPARK VILL 10 PH 1 MOR BK BB PG 79
490-320-020-000	W-10	2	Dev	344.48	550.91		1			LOT 195 WESTPARK VILL 10 PH 1 MOR BK BB PG 79
490-320-021-000	W-10	2	Dev	344.48	550.91	SFD	1			LOT 196 WESTPARK VILL 10 PH 1 MOR BK BB PG 79
490-320-022-000	W-10	2	Dev	344.48	550.91	SFD	1			LOT 197 WESTPARK VILL 10 PH 1 MOR BK BB PG 79
490-320-023-000	W-10	2	Dev	344.48	550.91	SFD	1			LOT 198 WESTPARK VILL 10 PH 1 MOR BK BB PG 79
490-320-024-000	W-10	2	Dev	344.48	550.91		1			LOT 199 WESTPARK VILL 10 PH 1 MOR BK BB PG 79
490-320-025-000	W-10	2	Dev	344.48	550.91		1			LOT 200 WESTPARK VILL 10 PH 1 MOR BK BB PG 79
490-320-026-000	W-10	2	Dev	344.48	550.91		1			LOT 201 WESTPARK VILL 10 PH 1 MOR BK BB PG 79
490-320-027-000	W-10	2	Dev	344.48	550.91		1			LOT 202 WESTPARK VILL 10 PH 1 MOR BK BB PG 79
490-320-028-000	W-10	2	Dev	344.48	550.91		1			LOT 203 WESTPARK VILL 10 PH 1 MOR BK BB PG 79
490-320-029-000	W-10	2	Dev	344.48	550.91		1			LOT 204 WESTPARK VILL 10 PH 1 MOR BK BB PG 79
490-320-030-000	W-10	2	Dev	344.48	550.91		1			LOT 205 WESTPARK VILL 10 PH 1 MOR BK BB PG 79
490-320-031-000	W-10	2	Dev	344.48	550.91		1			LOT 206 WESTPARK VILL 10 PH 1 MOR BK BB PG 79
490-320-032-000	W-10	2	Dev	344.48	550.91		1			LOT 207 WESTPARK VILL 10 PH 1 MOR BK BB PG 79
490-320-033-000	W-10	2	Dev	344.48	550.91		1			LOT 208 WESTPARK VILL 10 PH 1 MOR BK BB PG 79

City of Roseville
Westpark Community Facilities District No. 2 (Public Services)
Fiscal Year 2016/17 Tax Roll

ASSESSOR PARCEL NUMBER	LARGE LOT PARCEL NO	PHASE	DEVELOPMENT STATUS	TOTAL CHARGE	MAXIMUM TAX	LAND USE	RES UNITS	POTENTIAL AFFORD UNITS	ACRES	LEGAL DESCRIPTION
490-320-034-000	W-10	2	Dev	344.48	550.91		1			LOT 209 WESTPARK VILL 10 PH 1 MOR BK BB PG 79
490-320-035-000	W-10	2	Dev	344.48	550.91		1			LOT 210 WESTPARK VILL 10 PH 1 MOR BK BB PG 79
490-320-036-000	W-10	2	Dev	344.48	550.91	SFD	1			LOT 211 WESTPARK VILL 10 PH 1 MOR BK BB PG 79
490-320-037-000	W-10	2	Dev	344.48	550.91	SFD	1			LOT 212 WESTPARK VILL 10 PH 1 MOR BK BB PG 79
490-320-038-000	W-10	2	Dev	344.48	550.91	SFD	1			LOT 213 WESTPARK VILL 10 PH 1 MOR BK BB PG 79
490-320-039-000	W-10	2	Dev	344.48	550.91		1			LOT 214 WESTPARK VILL 10 PH 1 MOR BK BB PG 79
490-320-040-000	W-10	2	Dev	344.48	550.91		1			LOT 215 WESTPARK VILL 10 PH 1 MOR BK BB PG 79
490-320-041-000	W-10	2	Dev	344.48	550.91	SFD	1			LOT 216 WESTPARK VILL 10 PH 1 MOR BK BB PG 79
490-330-001-000	W-10	2	Dev	344.48	550.91		1			LOT 217 WESTPARK VILL 10 PH 1 MOR BK BB PG 79
490-330-002-000	W-10	2	Dev	344.48	550.91		1			LOT 218 WESTPARK VILL 10 PH 1 MOR BK BB PG 79
490-330-003-000	W-10	2	Dev	344.48	550.91		1			LOT 219 WESTPARK VILL 10 PH 1 MOR BK BB PG 79
490-330-004-000	W-10	2	Dev	344.48	550.91		1			LOT 220 WESTPARK VILL 10 PH 1 MOR BK BB PG 79
490-330-005-000	W-10	2	Dev	344.48	550.91		1			LOT 221 WESTPARK VILL 10 PH 1 MOR BK BB PG 79
490-330-006-000	W-10	2	Dev	344.48	550.91		1			LOT 222 WESTPARK VILL 10 PH 1 MOR BK BB PG 79
490-330-007-000	W-10	2	Dev	344.48	550.91		1			LOT 223 WESTPARK VILL 10 PH 1 MOR BK BB PG 79
490-330-008-000	W-10	2	Dev	344.48	550.91		1			LOT 224 WESTPARK VILL 10 PH 1 MOR BK BB PG 79
490-330-009-000	W-10	2	Dev	344.48	550.91		1			LOT 225 WESTPARK VILL 10 PH 1 MOR BK BB PG 79
490-330-010-000	W-10	2	Dev	344.48	550.91		1			LOT 226 WESTPARK VILL 10 PH 1 MOR BK BB PG 79
490-330-011-000	W-10	2	Dev	344.48	550.91		1			LOT 227 WESTPARK VILL 10 PH 1 MOR BK BB PG 79
490-330-012-000	W-10	2	Dev	344.48	550.91		1			LOT 228 WESTPARK VILL 10 PH 1 MOR BK BB PG 79
490-330-013-000	W-10	2	Dev	344.48	550.91		1			LOT 229 WESTPARK VILL 10 PH 1 MOR BK BB PG 79
490-330-014-000	W-10	2	Dev	344.48	550.91		1			LOT 230 WESTPARK VILL 10 PH 1 MOR BK BB PG 79
490-330-015-000	W-10	2	Dev	344.48	550.91		1			LOT 231 WESTPARK VILL 10 PH 1 MOR BK BB PG 79
490-330-016-000	W-10	2	Dev	344.48	550.91		1			LOT 232 WESTPARK VILL 10 PH 1 MOR BK BB PG 79
490-330-017-000	W-10	2	Dev	344.48	550.91		1			LOT 233 WESTPARK VILL 10 PH 1 MOR BK BB PG 79
490-330-018-000	W-10	2	Dev	344.48	550.91		1			LOT 234 WESTPARK VILL 10 PH 1 MOR BK BB PG 79
490-330-019-000	W-10	2	Dev	344.48	550.91		1			LOT 235 WESTPARK VILL 10 PH 1 MOR BK BB PG 79
490-330-020-000	W-10	2	Dev	344.48	550.91		1			LOT 236 WESTPARK VILL 10 PH 1 MOR BK BB PG 79
490-330-021-000	W-10	2	Dev	344.48	550.91		1			LOT 237 WESTPARK VILL 10 PH 1 MOR BK BB PG 79
490-330-022-000	W-10	2	Dev	344.48	550.91		1			LOT 238 WESTPARK VILL 10 PH 1 MOR BK BB PG 79
490-330-023-000	W-10	2	Dev	344.48	550.91	SFD	1			LOT 239 WESTPARK VILL 10 PH 1 MOR BK BB PG 79
490-330-024-000	W-10	2	Dev	344.48	550.91	SFD	1			LOT 240 WESTPARK VILL 10 PH 1 MOR BK BB PG 79
490-330-025-000	W-10	2	Dev	344.48	550.91	SFD	1			LOT 241 WESTPARK VILL 10 PH 1 MOR BK BB PG 79
490-330-026-000	W-10	2	Dev	344.48	550.91	SFD	1			LOT 242 WESTPARK VILL 10 PH 1 MOR BK BB PG 79
490-330-027-000	W-10	2	Dev	344.48	550.91	SFD	1			LOT 243 WESTPARK VILL 10 PH 1 MOR BK BB PG 79
490-330-028-000	W-10	2	Dev	344.48	550.91	SFD	1			LOT 244 WESTPARK VILL 10 PH 1 MOR BK BB PG 79
490-330-029-000	W-10	2	Dev	344.48	550.91	SFD	1			LOT 245 WESTPARK VILL 10 PH 1 MOR BK BB PG 79
490-340-001-000	W-10	2	Dev	344.48	550.91		1			LOT 1 WESTPARK VILL 10 PH 2 MOR BK BB PG 80
490-340-002-000	W-10	2	Dev	344.48	550.91		1			LOT 2 WESTPARK VILL 10 PH 2 MOR BK BB PG 80
490-340-003-000	W-10	2	Dev	344.48	550.91		1			LOT 3 WESTPARK VILL 10 PH 2 MOR BK BB PG 80
490-340-004-000	W-10	2	Dev	344.48	550.91		1			LOT 4 WESTPARK VILL 10 PH 2 MOR BK BB PG 80
490-340-005-000	W-10	2	Dev	344.48	550.91		1			LOT 5 WESTPARK VILL 10 PH 2 MOR BK BB PG 80
490-340-006-000	W-10	2	Dev	344.48	550.91		1			LOT 6 WESTPARK VILL 10 PH 2 MOR BK BB PG 80
490-340-007-000	W-10	2	Dev	344.48	550.91		1			LOT 7 WESTPARK VILL 10 PH 2 MOR BK BB PG 80
490-340-008-000	W-10	2	Dev	344.48	550.91		1			LOT 8 WESTPARK VILL 10 PH 2 MOR BK BB PG 80
490-340-009-000	W-10	2	Dev	344.48	550.91		1			LOT 9 WESTPARK VILL 10 PH 2 MOR BK BB PG 80
490-340-010-000	W-10	2	Dev	344.48	550.91		1			LOT 10 WESTPARK VILL 10 PH 2 MOR BK BB PG 80
490-340-011-000	W-10	2	Dev	344.48	550.91		1			LOT 11 WESTPARK VILL 10 PH 2 MOR BK BB PG 80
490-340-012-000	W-10	2	Dev	344.48	550.91		1			LOT 12 WESTPARK VILL 10 PH 2 MOR BK BB PG 80

City of Roseville
Westpark Community Facilities District No. 2 (Public Services)
Fiscal Year 2016/17 Tax Roll

ASSESSOR PARCEL NUMBER	LARGE LOT PARCEL NO	PHASE	DEVELOPMENT STATUS	TOTAL CHARGE	MAXIMUM TAX	LAND USE	RES UNITS	POTENTIAL AFFORD UNITS	ACRES	LEGAL DESCRIPTION
490-340-013-000	W-10	2	Dev	344.48	550.91		1			LOT 13 WESTPARK VILL 10 PH 2 MOR BK BB PG 80
490-340-014-000	W-10	2	Dev	344.48	550.91		1			LOT 14 WESTPARK VILL 10 PH 2 MOR BK BB PG 80
490-340-015-000	W-10	2	Dev	344.48	550.91		1			LOT 15 WESTPARK VILL 10 PH 2 MOR BK BB PG 80
490-340-016-000	W-10	2	Dev	344.48	550.91		1			LOT 16 WESTPARK VILL 10 PH 2 MOR BK BB PG 80
490-340-017-000	W-10	2	Dev	344.48	550.91		1			LOT 17 WESTPARK VILL 10 PH 2 MOR BK BB PG 80
490-340-018-000	W-10	2	Dev	344.48	550.91		1			LOT 18 WESTPARK VILL 10 PH 2 MOR BK BB PG 80
490-340-019-000	W-10	2	Dev	344.48	550.91		1			LOT 19 WESTPARK VILL 10 PH 2 MOR BK BB PG 80
490-340-020-000	W-10	2	Dev	344.48	550.91		1			LOT 20 WESTPARK VILL 10 PH 2 MOR BK BB PG 80
490-340-021-000	W-10	2	Dev	344.48	550.91		1			LOT 21 WESTPARK VILL 10 PH 2 MOR BK BB PG 80
490-340-022-000	W-10	2	Dev	344.48	550.91		1			LOT 22 WESTPARK VILL 10 PH 2 MOR BK BB PG 80
490-340-023-000	W-10	2	Dev	344.48	550.91		1			LOT 35 WESTPARK VILL 10 PH 2 MOR BK BB PG 80
490-340-024-000	W-10	2	Dev	344.48	550.91		1			LOT 36 WESTPARK VILL 10 PH 2 MOR BK BB PG 80
490-340-025-000	W-10	2	Dev	344.48	550.91		1			LOT 37 WESTPARK VILL 10 PH 2 MOR BK BB PG 80
490-340-026-000	W-10	2	Dev	344.48	550.91		1			LOT 38 WESTPARK VILL 10 PH 2 MOR BK BB PG 80
490-340-027-000	W-10	2	Dev	344.48	550.91		1			LOT 39 WESTPARK VILL 10 PH 2 MOR BK BB PG 80
490-340-028-000	W-10	2	Dev	344.48	550.91		1			LOT 40 WESTPARK VILL 10 PH 2 MOR BK BB PG 80
490-340-029-000	W-10	2	Dev	344.48	550.91		1			LOT 41 WESTPARK VILL 10 PH 2 MOR BK BB PG 80
490-340-030-000	W-10	2	Dev	344.48	550.91		1			LOT 42 WESTPARK VILL 10 PH 2 MOR BK BB PG 80
490-340-031-000	W-10	2	Dev	344.48	550.91		1			LOT 43 WESTPARK VILL 10 PH 2 MOR BK BB PG 80
490-340-032-000	W-10	2	Dev	344.48	550.91		1			LOT 44 WESTPARK VILL 10 PH 2 MOR BK BB PG 80
490-340-033-000	W-10	2	Dev	344.48	550.91		1			LOT 45 WESTPARK VILL 10 PH 2 MOR BK BB PG 80
490-340-034-000	W-10	2	Dev	344.48	550.91		1			LOT 46 WESTPARK VILL 10 PH 2 MOR BK BB PG 80
490-340-035-000	W-10	2	Dev	344.48	550.91		1			LOT 47 WESTPARK VILL 10 PH 2 MOR BK BB PG 80
490-340-036-000	W-10	2	Dev	344.48	550.91		1			LOT 48 WESTPARK VILL 10 PH 2 MOR BK BB PG 80
490-340-037-000	W-10	2	Dev	344.48	550.91		1			LOT 49 WESTPARK VILL 10 PH 2 MOR BK BB PG 80
490-340-038-000	W-10	2	Dev	344.48	550.91		1			LOT 50 WESTPARK VILL 10 PH 2 MOR BK BB PG 80
490-340-039-000	W-10	2	Dev	344.48	550.91		1			LOT 51 WESTPARK VILL 10 PH 2 MOR BK BB PG 80
490-340-040-000	W-10	2	Dev	344.48	550.91		1			LOT 52 WESTPARK VILL 10 PH 2 MOR BK BB PG 80
490-340-041-000	W-10	2	Dev	344.48	550.91		1			LOT 53 WESTPARK VILL 10 PH 2 MOR BK BB PG 80
490-340-042-000	W-10	2	Dev	344.48	550.91		1			LOT 54 WESTPARK VILL 10 PH 2 MOR BK BB PG 80
490-340-043-000	W-10	2	Dev	344.48	550.91		1			LOT 55 WESTPARK VILL 10 PH 2 MOR BK BB PG 80
490-340-044-000	W-10	2	Dev	344.48	550.91		1			LOT 56 WESTPARK VILL 10 PH 2 MOR BK BB PG 80
490-340-045-000	W-10	2	Dev	344.48	550.91		1			LOT 57 WESTPARK VILL 10 PH 2 MOR BK BB PG 80
490-340-046-000	W-10	2	Dev	344.48	550.91		1			LOT 58 WESTPARK VILL 10 PH 2 MOR BK BB PG 80
490-340-047-000	W-10	2	Dev	344.48	550.91		1			LOT 59 WESTPARK VILL 10 PH 2 MOR BK BB PG 80
490-340-048-000	W-10	2	Dev	344.48	550.91		1			LOT 60 WESTPARK VILL 10 PH 2 MOR BK BB PG 80
490-340-049-000	W-10	2	Dev	344.48	550.91		1			LOT 61 WESTPARK VILL 10 PH 2 MOR BK BB PG 80
490-340-050-000	W-10	2	Dev	344.48	550.91		1			LOT 67 WESTPARK VILL 10 PH 2 MOR BK BB PG 80
490-340-051-000	W-10	2	Dev	344.48	550.91		1			LOT 68 WESTPARK VILL 10 PH 2 MOR BK BB PG 80
490-340-052-000	W-10	2	Dev	344.48	550.91		1			LOT 69 WESTPARK VILL 10 PH 2 MOR BK BB PG 80
490-340-053-000	W-10	2	Dev	344.48	550.91		1			LOT 70 WESTPARK VILL 10 PH 2 MOR BK BB PG 80
490-340-054-000	W-10	2	Dev	344.48	550.91		1			LOT 71 WESTPARK VILL 10 PH 2 MOR BK BB PG 80
490-340-055-000	W-10	2	Dev	344.48	550.91		1			LOT 72 WESTPARK VILL 10 PH 2 MOR BK BB PG 80
490-340-056-000	W-10	2	Dev	344.48	550.91		1			LOT 73 WESTPARK VILL 10 PH 2 MOR BK BB PG 80
490-340-057-000	W-10	2	Dev	344.48	550.91		1			LOT 74 WESTPARK VILL 10 PH 2 MOR BK BB PG 80
490-350-001-000	W-10	2	Dev	344.48	550.91		1			LOT 23 WESTPARK VILL 10 PH 2 MOR BK BB PG 80
490-350-002-000	W-10	2	Dev	344.48	550.91		1			LOT 24 WESTPARK VILL 10 PH 2 MOR BK BB PG 80
490-350-003-000	W-10	2	Dev	344.48	550.91		1			LOT 25 WESTPARK VILL 10 PH 2 MOR BK BB PG 80
490-350-004-000	W-10	2	Dev	344.48	550.91		1			LOT 26 WESTPARK VILL 10 PH 2 MOR BK BB PG 80

City of Roseville
Westpark Community Facilities District No. 2 (Public Services)
Fiscal Year 2016/17 Tax Roll

ASSESSOR PARCEL NUMBER	LARGE LOT PARCEL NO	PHASE	DEVELOPMENT STATUS	TOTAL CHARGE	MAXIMUM TAX	LAND USE	RES UNITS	POTENTIAL AFFORD UNITS	ACRES	LEGAL DESCRIPTION
490-350-005-000	W-10	2	Dev	344.48	550.91		1			LOT 27 WESTPARK VILL 10 PH 2 MOR BK BB PG 80
490-350-006-000	W-10	2	Dev	344.48	550.91		1			LOT 28 WESTPARK VILL 10 PH 2 MOR BK BB PG 80
490-350-007-000	W-10	2	Dev	344.48	550.91		1			LOT 29 WESTPARK VILL 10 PH 2 MOR BK BB PG 80
490-350-008-000	W-10	2	Dev	344.48	550.91		1			LOT 30 WESTPARK VILL 10 PH 2 MOR BK BB PG 80
490-350-009-000	W-10	2	Dev	344.48	550.91		1			LOT 31 WESTPARK VILL 10 PH 2 MOR BK BB PG 80
490-350-010-000	W-10	2	Dev	344.48	550.91		1			LOT 32 WESTPARK VILL 10 PH 2 MOR BK BB PG 80
490-350-011-000	W-10	2	Dev	344.48	550.91		1			LOT 33 WESTPARK VILL 10 PH 2 MOR BK BB PG 80
490-350-012-000	W-10	2	Dev	344.48	550.91		1			LOT 34 WESTPARK VILL 10 PH 2 MOR BK BB PG 80
490-350-013-000	W-10	2	Dev	344.48	550.91		1			LOT 62 WESTPARK VILL 10 PH 2 MOR BK BB PG 80
490-350-014-000	W-10	2	Dev	344.48	550.91		1			LOT 63 WESTPARK VILL 10 PH 2 MOR BK BB PG 80
490-350-015-000	W-10	2	Dev	344.48	550.91		1			LOT 64 WESTPARK VILL 10 PH 2 MOR BK BB PG 80
490-350-016-000	W-10	2	Dev	344.48	550.91		1			LOT 65 WESTPARK VILL 10 PH 2 MOR BK BB PG 80
490-350-017-000	W-10	2	Dev	344.48	550.91		1			LOT 66 WESTPARK VILL 10 PH 2 MOR BK BB PG 80
490-350-018-000	W-10	2	Dev	344.48	550.91		1			LOT 75 WESTPARK VILL 10 PH 2 MOR BK BB PG 80
490-350-019-000	W-10	2	Dev	344.48	550.91		1			LOT 76 WESTPARK VILL 10 PH 2 MOR BK BB PG 80
490-350-020-000	W-10	2	Dev	344.48	550.91		1			LOT 77 WESTPARK VILL 10 PH 2 MOR BK BB PG 80
490-350-021-000	W-10	2	Dev	344.48	550.91		1			LOT 78 WESTPARK VILL 10 PH 2 MOR BK BB PG 80
490-350-022-000	W-10	2	Dev	344.48	550.91		1			LOT 79 WESTPARK VILL 10 PH 2 MOR BK BB PG 80
490-350-023-000	W-10	2	Dev	344.48	550.91		1			LOT 80 WESTPARK VILL 10 PH 2 MOR BK BB PG 80
490-350-024-000	W-10	2	Dev	344.48	550.91		1			LOT 81 WESTPARK VILL 10 PH 2 MOR BK BB PG 80
490-350-025-000	W-10	2	Dev	344.48	550.91		1			LOT 82 WESTPARK VILL 10 PH 2 MOR BK BB PG 80
490-350-026-000	W-10	2	Dev	344.48	550.91		1			LOT 83 WESTPARK VILL 10 PH 2 MOR BK BB PG 80
490-350-027-000	W-10	2	Dev	344.48	550.91		1			LOT 84 WESTPARK VILL 10 PH 2 MOR BK BB PG 80
490-350-028-000	W-10	2	Dev	344.48	550.91		1			LOT 85 WESTPARK VILL 10 PH 2 MOR BK BB PG 80
490-350-029-000	W-10	2	Dev	344.48	550.91		1			LOT 86 WESTPARK VILL 10 PH 2 MOR BK BB PG 80
490-350-030-000	W-10	2	Dev	344.48	550.91		1			LOT 87 WESTPARK VILL 10 PH 2 MOR BK BB PG 80
490-350-031-000	W-10	2	Dev	344.48	550.91		1			LOT 88 WESTPARK VILL 10 PH 2 MOR BK BB PG 80
490-350-032-000	W-10	2	Dev	344.48	550.91		1			LOT 89 WESTPARK VILL 10 PH 2 MOR BK BB PG 80
490-350-033-000	W-10	2	Dev	344.48	550.91		1			LOT 90 WESTPARK VILL 10 PH 2 MOR BK BB PG 80
490-350-034-000	W-10	2	Dev	344.48	550.91		1			LOT 91 WESTPARK VILL 10 PH 2 MOR BK BB PG 80
490-350-035-000	W-10	2	Dev	344.48	550.91		1			LOT 92 WESTPARK VILL 10 PH 2 MOR BK BB PG 80
490-350-036-000	W-10	2	Dev	344.48	550.91		1			LOT 93 WESTPARK VILL 10 PH 2 MOR BK BB PG 80
490-350-037-000	W-10	2	Dev	344.48	550.91		1			LOT 94 WESTPARK VILL 10 PH 2 MOR BK BB PG 80
490-350-038-000	W-10	2	Dev	344.48	550.91		1			LOT 95 WESTPARK VILL 10 PH 2 MOR BK BB PG 80
490-350-039-000	W-10	2	Dev	344.48	550.91		1			LOT 96 WESTPARK VILL 10 PH 2 MOR BK BB PG 80
490-350-040-000	W-10	2	Dev	344.48	550.91		1			LOT 97 WESTPARK VILL 10 PH 2 MOR BK BB PG 80
490-350-041-000	W-10	2	Dev	344.48	550.91		1			LOT 98 WESTPARK VILL 10 PH 2 MOR BK BB PG 80
490-350-042-000	W-10	2	Dev	344.48	550.91		1			LOT 99 WESTPARK VILL 10 PH 2 MOR BK BB PG 80
490-350-043-000	W-10	2	Dev	344.48	550.91		1			LOT 100 WESTPARK VILL 10 PH 2 MOR BK BB PG 80
490-350-044-000	W-10	2	Dev	344.48	550.91		1			LOT 101 WESTPARK VILL 10 PH 2 MOR BK BB PG 80
490-350-045-000	W-10	2	Dev	344.48	550.91		1			LOT 102 WESTPARK VILL 10 PH 2 MOR BK BB PG 80
490-360-001-000	W-72	2	Non Taxable	-	-	Non Taxable	0			3.2AC PAR 1 PMOR BK 35 PG 135
490-360-002-000	W-72	2	Non Taxable	-	-	Non Taxable	0			4.0 AC PAR 2 PMOR BK 34 PG 135
490-360-003-000	W-72	2	Non Taxable	-	-	Non Taxable	0			2.0 AC PAR 3 PMOR BK 34 PG 135
490-371-001-000	W-26	2	Dev	112.12	179.32	VC-Residential	1			LOT 1 WESTPARK VILLAGE CENTER 26 PH 1 MOR CC-68
490-371-002-000	W-26	2	Dev	112.12	179.32	VC-Residential	1			LOT 2 WESTPARK VILLAGE CENTER 26 PH 1 MOR CC-68
490-371-003-000	W-26	2	Dev	112.12	179.32	VC-Residential	1			LOT 3 WESTPARK VILLAGE CENTER 26 PH 1 MOR CC-68
490-371-004-000	W-26	2	Dev	112.12	179.32	VC-Residential	1			LOT 4 WESTPARK VILLAGE CENTER 26 PH 1 MOR CC-68
490-371-005-000	W-26	2	Dev	112.12	179.32	VC-Residential	1			LOT 5 WESTPARK VILLAGE CENTER 26 PH 1 MOR CC-68

City of Roseville
Westpark Community Facilities District No. 2 (Public Services)
Fiscal Year 2016/17 Tax Roll

ASSESSOR PARCEL NUMBER	LARGE LOT PARCEL NO	PHASE	DEVELOPMENT STATUS	TOTAL CHARGE	MAXIMUM TAX	LAND USE	RES UNITS	POTENTIAL AFFORD UNITS	ACRES	LEGAL DESCRIPTION
490-371-055-000	W-26	2	Dev	112.12	179.32	VC-Residential	1			LOT 55 WESTPARK VILLAGE CENTER 26 PH 1 MOR CC-68
490-371-056-000	W-26	2	Dev	112.12	179.32	VC-Residential	1			LOT 56 WESTPARK VILLAGE CENTER 26 PH 1 MOR CC-68
490-371-057-000	W-26	2	Dev	112.12	179.32	VC-Residential	1			LOT 57 WESTPARK VILLAGE CENTER 26 PH 1 MOR CC-68
490-371-058-000	W-26	2	Dev	112.12	179.32	VC-Residential	1			LOT 58 WESTPARK VILLAGE CENTER 26 PH 1 MOR CC-68
490-371-059-000	W-26	2	Dev	112.12	179.32	VC-Residential	1			LOT 59 WESTPARK VILLAGE CENTER 26 PH 1 MOR CC-68
490-371-060-000	W-26	2	Dev	112.12	179.32	VC-Residential	1			LOT 60 WESTPARK VILLAGE CENTER 26 PH 1 MOR CC-68
490-371-061-000	W-26	2	Dev	112.12	179.32	VC-Residential	1			LOT 61 WESTPARK VILLAGE CENTER 26 PH 1 MOR CC-68
490-371-062-000	W-26	2	Dev	112.12	179.32	VC-Residential	1			LOT 62 WESTPARK VILLAGE CENTER 26 PH 1 MOR CC-68
490-371-063-000	W-26	2	Dev	112.12	179.32	VC-Residential	1			LOT 63 WESTPARK VILLAGE CENTER 26 PH 1 MOR CC-68
490-371-064-000	W-26	2	Dev	112.12	179.32	VC-Residential	1			LOT 64 WESTPARK VILLAGE CENTER 26 PH 1 MOR CC-68
490-371-065-000	W-26	2	Dev	112.12	179.32	VC-Residential	1			LOT 65 WESTPARK VILLAGE CENTER 26 PH 1 MOR CC-68
490-371-066-000	W-26	2	Dev	112.12	179.32	VC-Residential	1			LOT 66 WESTPARK VILLAGE CENTER 26 PH 1 MOR CC-68
490-372-002-000	W-26	2	Dev	112.12	179.32	VC-HDR	1			LOT 67 WESTPARK VILL CENTER 26 PH 2 MOR CC-99
490-372-003-000	W-26	2	Dev	112.12	179.32	VC-HDR	1			LOT 68 WESTPARK VILL CENTER 26 PH 2 MOR CC-99
490-372-004-000	W-26	2	Dev	112.12	179.32	VC-HDR	1			LOT 69 WESTPARK VILL CENTER 26 PH 2 MOR CC-99
490-372-005-000	W-26	2	Dev	112.12	179.32	VC-HDR	1			LOT 70 WESTPARK VILL CENTER 26 PH 2 MOR CC-99
490-372-006-000	W-26	2	Dev	112.12	179.32	VC-HDR	1			LOT 71 WESTPARK VILL CENTER 26 PH 2 MOR CC-99
490-372-007-000	W-26	2	Dev	112.12	179.32	VC-HDR	1			LOT 72 WESTPARK VILL CENTER 26 PH 2 MOR CC-99
490-372-008-000	W-26	2	Dev	112.12	179.32	VC-HDR	1			LOT 73 WESTPARK VILL CENTER 26 PH 2 MOR CC-99
490-372-009-000	W-26	2	Dev	112.12	179.32	VC-HDR	1			LOT 74 WESTPARK VILL CENTER 26 PH 2 MOR CC-99
490-372-010-000	W-26	2	Dev	112.12	179.32	VC-HDR	1			LOT 75 WESTPARK VILL CENTER 26 PH 2 MOR CC-99
490-372-011-000	W-26	2	Dev	112.12	179.32	VC-HDR	1			LOT 76 WESTPARK VILL CENTER 26 PH 2 MOR CC-99
490-372-012-000	W-26	2	Dev	112.12	179.32	VC-HDR	1			LOT 77 WESTPARK VILL CENTER 26 PH 2 MOR CC-99
490-372-013-000	W-26	2	Dev	112.12	179.32	VC-HDR	1			LOT 78 WESTPARK VILL CENTER 26 PH 2 MOR CC-99
490-372-014-000	W-26	2	Dev	112.12	179.32	VC-HDR	1			LOT 79 WESTPARK VILL CENTER 26 PH 2 MOR CC-99
490-372-015-000	W-26	2	Dev	112.12	179.32	VC-HDR	1			LOT 80 WESTPARK VILL CENTER 26 PH 2 MOR CC-99
490-372-016-000	W-26	2	Dev	112.12	179.32	VC-HDR	1			LOT 81 WESTPARK VILL CENTER 26 PH 2 MOR CC-99
490-372-017-000	W-26	2	Dev	112.12	179.32	VC-HDR	1			LOT 82 WESTPARK VILL CENTER 26 PH 2 MOR CC-99
490-372-018-000	W-26	2	Dev	112.12	179.32	VC-HDR	1			LOT 83 WESTPARK VILL CENTER 26 PH 2 MOR CC-99
490-372-019-000	W-26	2	Dev	112.12	179.32	VC-HDR	1			LOT 84 WESTPARK VILL CENTER 26 PH 2 MOR CC-99
490-372-020-000	W-26	2	Dev	112.12	179.32	VC-HDR	1			LOT 85 WESTPARK VILL CENTER 26 PH 2 MOR CC-99
490-372-021-000	W-26	2	Dev	112.12	179.32	VC-HDR	1			LOT 86 WESTPARK VILL CENTER 26 PH 2 MOR CC-99
490-372-022-000	W-26	2	Dev	112.12	179.32	VC-HDR	1			LOT 87 WESTPARK VILL CENTER 26 PH 2 MOR CC-99
490-372-023-000	W-26	2	Dev	112.12	179.32	VC-HDR	1			LOT 88 WESTPARK VILL CENTER 26 PH 2 MOR CC-99
490-372-024-000	W-26	2	Dev	112.12	179.32	VC-HDR	1			LOT 89 WESTPARK VILL CENTER 26 PH 2 MOR CC-99
490-372-025-000	W-26	2	Dev	112.12	179.32	VC-HDR	1			LOT 90 WESTPARK VILL CENTER 26 PH 2 MOR CC-99
490-372-026-000	W-26	2	Dev	112.12	179.32	VC-HDR	1			LOT 91 WESTPARK VILL CENTER 26 PH 2 MOR CC-99
490-372-027-000	W-26	2	Dev	112.12	179.32	VC-HDR	1			LOT 92 WESTPARK VILL CENTER 26 PH 2 MOR CC-99
490-372-028-000	W-26	2	Dev	112.12	179.32	VC-HDR	1			LOT 93 WESTPARK VILL CENTER 26 PH 2 MOR CC-99
490-372-029-000	W-26	2	FM	-	179.32	VC-HDR	1			LOT 94 WESTPARK VILL CENTER 26 PH 2 MOR CC-99
490-372-030-000	W-26	2	FM	-	179.32	VC-HDR	1			LOT 95 WESTPARK VILL CENTER 26 PH 2 MOR CC-99
490-372-031-000	W-26	2	FM	-	179.32	VC-HDR	1			LOT 96 WESTPARK VILL CENTER 26 PH 2 MOR CC-99
490-372-032-000	W-26	2	FM	-	179.32	VC-HDR	1			LOT 97 WESTPARK VILL CENTER 26 PH 2 MOR CC-99
490-372-033-000	W-26	2	FM	-	179.32	VC-HDR	1			LOT 98 WESTPARK VILL CENTER 26 PH 2 MOR CC-99
490-372-034-000	W-26	2	FM	-	179.32	VC-HDR	1			LOT 99 WESTPARK VILL CENTER 26 PH 2 MOR CC-99
490-372-035-000	W-26	2	FM	-	179.32	VC-HDR	1			LOT 100 WESTPARK VILL CENTER 26 PH 2 MOR CC-99
490-372-036-000	W-26	2	FM	-	179.32	VC-HDR	1			LOT 101 WESTPARK VILL CENTER 26 PH 2 MOR CC-99
490-372-037-000	W-26	2	FM	-	179.32	VC-HDR	1			LOT 102 WESTPARK VILL CENTER 26 PH 2 MOR CC-99
490-372-038-000	W-26	2	FM	-	179.32	VC-HDR	1			LOT 103 WESTPARK VILL CENTER 26 PH 2 MOR CC-99

City of Roseville
Westpark Community Facilities District No. 2 (Public Services)
Fiscal Year 2016/17 Tax Roll

ASSESSOR PARCEL NUMBER	LARGE LOT PARCEL NO	PHASE	DEVELOPMENT STATUS	TOTAL CHARGE	MAXIMUM TAX	LAND USE	RES UNITS	POTENTIAL AFFORD UNITS	ACRES	LEGAL DESCRIPTION
490-372-039-000	W-26	2	Dev	112.12	179.32	VC-HDR	1			LOT 104 WESTPARK VILL CENTER 26 PH 2 MOR CC-99
490-372-040-000	W-26	2	Dev	112.12	179.32	VC-HDR	1			LOT 105 WESTPARK VILL CENTER 26 PH 2 MOR CC-99
490-372-041-000	W-26	2	Dev	112.12	179.32	VC-HDR	1			LOT 106 WESTPARK VILL CENTER 26 PH 2 MOR CC-99
490-372-042-000	W-26	2	Dev	112.12	179.32	VC-HDR	1			LOT 107 WESTPARK VILL CENTER 26 PH 2 MOR CC-99
490-372-043-000	W-26	2	Dev	112.12	179.32	VC-HDR	1			LOT 108 WESTPARK VILL CENTER 26 PH 2 MOR CC-99
490-372-044-000	W-26	2	Dev	112.12	179.32	VC-HDR	1			LOT 109 WESTPARK VILL CENTER 26 PH 2 MOR CC-99
490-372-045-000	W-26	2	Dev	112.12	179.32	VC-HDR	1			LOT 110 WESTPARK VILL CENTER 26 PH 2 MOR CC-99
490-372-046-000	W-26	2	Dev	112.12	179.32	VC-HDR	1			LOT 111 WESTPARK VILL CENTER 26 PH 2 MOR CC-99
490-372-047-000	W-26	2	Dev	112.12	179.32	VC-HDR	1			LOT 112 WESTPARK VILL CENTER 26 PH 2 MOR CC-99
490-372-048-000	W-26	2	Dev	112.12	179.32	VC-HDR	1			LOT 113 WESTPARK VILL CENTER 26 PH 2 MOR CC-99
490-372-049-000	W-26	2	Dev	112.12	179.32	VC-HDR	1			LOT 114 WESTPARK VILL CENTER 26 PH 2 MOR CC-99
490-372-050-000	W-26	2	Dev	112.12	179.32	VC-HDR	1			LOT 115 WESTPARK VILL CENTER 26 PH 2 MOR CC-99
490-372-051-000	W-26	2	Dev	112.12	179.32	VC-HDR	1			LOT 116 WESTPARK VILL CENTER 26 PH 2 MOR CC-99
490-372-052-000	W-26	2	Dev	112.12	179.32	VC-HDR	1			LOT 117 WESTPARK VILL CENTER 26 PH 2 MOR CC-99
490-372-053-000	W-26	2	Dev	112.12	179.32	VC-HDR	1			LOT 118 WESTPARK VILL CENTER 26 PH 2 MOR CC-99
490-372-054-000	W-26	2	Dev	112.12	179.32	VC-HDR	1			LOT 119 WESTPARK VILL CENTER 26 PH 2 MOR CC-99
490-372-055-000	W-26	2	Dev	112.12	179.32	VC-HDR	1			LOT 120 WESTPARK VILL CENTER 26 PH 2 MOR CC-99
490-372-056-000	W-26	2	Dev	112.12	179.32	VC-HDR	1			LOT 121 WESTPARK VILL CENTER 26 PH 2 MOR CC-99
490-372-057-000	W-26	2	Dev	112.12	179.32	VC-HDR	1			LOT 122 WESTPARK VILL CENTER 26 PH 2 MOR CC-99
490-372-058-000	W-26	2	Dev	112.12	179.32	VC-HDR	1			LOT 123 WESTPARK VILL CENTER 26 PH 2 MOR CC-99
490-372-059-000	W-26	2	Dev	112.12	179.32	VC-HDR	1			LOT 124 WESTPARK VILL CENTER 26 PH 2 MOR CC-99
490-372-060-000	W-26	2	Dev	112.12	179.32	VC-HDR	1			LOT 125 WESTPARK VILL CENTER 26 PH 2 MOR CC-99
490-372-061-000	W-26	2	Dev	112.12	179.32	VC-HDR	1			LOT 126 WESTPARK VILL CENTER 26 PH 2 MOR CC-99
490-372-062-000	W-26	2	FM	-	179.32	VC-HDR	1			LOT 127 WESTPARK VILL CENTER 26 PH 2 MOR CC-99
490-372-063-000	W-26	2	FM	-	179.32	VC-HDR	1			LOT 128 WESTPARK VILL CENTER 26 PH 2 MOR CC-99
490-372-064-000	W-26	2	Dev	112.12	179.32	VC-HDR	1			LOT 129 WESTPARK VILL CENTER 26 PH 2 MOR CC-99
490-372-065-000	W-26	2	Dev	112.12	179.32	VC-HDR	1			LOT 130 WESTPARK VILL CENTER 26 PH 2 MOR CC-99
490-372-066-000	W-26	2	Dev	112.12	179.32	VC-HDR	1			LOT 131 WESTPARK VILL CENTER 26 PH 2 MOR CC-99
490-372-067-000	W-26	2	FM	-	179.32	VC-HDR	1			LOT 132 WESTPARK VILL CENTER 26 PH 2 MOR CC-99
494-010-001-000	W-12	2	Dev	252.88	404.42		1			LOT 1 WESTPARK VILLAGE 12 MOR BK BB PG 85
494-010-002-000	W-12	2	Dev	252.88	404.42		1			LOT 2 WESTPARK VILLAGE 12 MOR BK BB PG 85
494-010-003-000	W-12	2	Dev	252.88	404.42		1			LOT 3 WESTPARK VILLAGE 12 MOR BK BB PG 85
494-010-004-000	W-12	2	Dev	252.88	404.42		1			LOT 4 WESTPARK VILLAGE 12 MOR BK BB PG 85
494-010-005-000	W-12	2	Dev	252.88	404.42		1			LOT 5 WESTPARK VILLAGE 12 MOR BK BB PG 85
494-010-006-000	W-12	2	Dev	252.88	404.42		1			LOT 6 WESTPARK VILLAGE 12 MOR BK BB PG 85
494-010-007-000	W-12	2	Dev	252.88	404.42		1			LOT 7 WESTPARK VILLAGE 12 MOR BK BB PG 85
494-010-008-000	W-12	2	Dev	252.88	404.42		1			LOT 8 WESTPARK VILLAGE 12 MOR BK BB PG 85
494-010-009-000	W-12	2	Dev	252.88	404.42		1			LOT 9 WESTPARK VILLAGE 12 MOR BK BB PG 85
494-010-010-000	W-12	2	Dev	252.88	404.42		1			LOT 10 WESTPARK VILLAGE 12 MOR BK BB PG 85
494-010-011-000	W-12	2	Dev	252.88	404.42		1			LOT 11 WESTPARK VILLAGE 12 MOR BK BB PG 85
494-010-012-000	W-12	2	Dev	252.88	404.42		1			LOT 12 WESTPARK VILLAGE 12 MOR BK BB PG 85
494-010-013-000	W-12	2	Dev	252.88	404.42		1			LOT 13 WESTPARK VILLAGE 12 MOR BK BB PG 85
494-010-014-000	W-12	2	Dev	252.88	404.42		1			LOT 14 WESTPARK VILLAGE 12 MOR BK BB PG 85
494-010-015-000	W-12	2	Dev	252.88	404.42		1			LOT 62 WESTPARK VILLAGE 12 MOR BK BB PG 85
494-010-016-000	W-12	2	Dev	252.88	404.42		1			LOT 63 WESTPARK VILLAGE 12 MOR BK BB PG 85
494-010-017-000	W-12	2	Dev	252.88	404.42		1			LOT 64 WESTPARK VILLAGE 12 MOR BK BB PG 85
494-010-018-000	W-12	2	Dev	252.88	404.42		1			LOT 65 WESTPARK VILLAGE 12 MOR BK BB PG 85
494-010-019-000	W-12	2	Dev	252.88	404.42		1			LOT 66 WESTPARK VILLAGE 12 MOR BK BB PG 85
494-010-020-000	W-12	2	Dev	252.88	404.42		1			LOT 67 WESTPARK VILLAGE 12 MOR BK BB PG 85

City of Roseville
Westpark Community Facilities District No. 2 (Public Services)
Fiscal Year 2016/17 Tax Roll

ASSESSOR PARCEL NUMBER	LARGE LOT PARCEL NO	PHASE	DEVELOPMENT STATUS	TOTAL CHARGE	MAXIMUM TAX	LAND USE	RES UNITS	POTENTIAL AFFORD UNITS	ACRES	LEGAL DESCRIPTION
494-010-021-000	W-12	2	Dev	252.88	404.42		1			LOT 68 WESTPARK VILLAGE 12 MOR BK BB PG 85
494-010-022-000	W-12	2	Dev	252.88	404.42		1			LOT 69 WESTPARK VILLAGE 12 MOR BK BB PG 85
494-010-023-000	W-12	2	Dev	252.88	404.42		1			LOT 70 WESTPARK VILLAGE 12 MOR BK BB PG 85
494-010-024-000	W-12	2	Dev	252.88	404.42		1			LOT 71 WESTPARK VILLAGE 12 MOR BK BB PG 85
494-010-025-000	W-12	2	Dev	252.88	404.42		1			LOT 72 WESTPARK VILLAGE 12 MOR BK BB PG 85
494-010-026-000	W-12	2	Dev	252.88	404.42		1			LOT 73 WESTPARK VILLAGE 12 MOR BK BB PG 85
494-010-027-000	W-12	2	Dev	252.88	404.42		1			LOT 74 WESTPARK VILLAGE 12 MOR BK BB PG 85
494-010-028-000	W-12	2	Dev	252.88	404.42		1			LOT 75 WESTPARK VILLAGE 12 MOR BK BB PG 85
494-010-029-000	W-12	2	Dev	252.88	404.42		1			LOT 76 WESTPARK VILLAGE 12 MOR BK BB PG 85
494-010-030-000	W-12	2	Dev	252.88	404.42		1			LOT 77 WESTPARK VILLAGE 12 MOR BK BB PG 85
494-010-031-000	W-12	2	Dev	252.88	404.42		1			LOT 78 WESTPARK VILLAGE 12 MOR BK BB PG 85
494-020-001-000	W-12	2	Dev	252.88	404.42		1			LOT 15 WESTPARK VILLAGE 12 MOR BK BB PG 85
494-020-002-000	W-12	2	Dev	252.88	404.42		1			LOT 16 WESTPARK VILLAGE 12 MOR BK BB PG 85
494-020-003-000	W-12	2	Dev	252.88	404.42		1			LOT 17 WESTPARK VILLAGE 12 MOR BK BB PG 85
494-020-004-000	W-12	2	Dev	252.88	404.42		1			LOT 18 WESTPARK VILLAGE 12 MOR BK BB PG 85
494-020-005-000	W-12	2	Dev	252.88	404.42		1			LOT 19 WESTPARK VILLAGE 12 MOR BK BB PG 85
494-020-006-000	W-12	2	Dev	252.88	404.42		1			LOT 20 WESTPARK VILLAGE 12 MOR BK BB PG 85
494-020-007-000	W-12	2	Dev	252.88	404.42		1			LOT 21 WESTPARK VILLAGE 12 MOR BK BB PG 85
494-020-008-000	W-12	2	Dev	252.88	404.42		1			LOT 22 WESTPARK VILLAGE 12 MOR BK BB PG 85
494-020-009-000	W-12	2	Dev	252.88	404.42		1			LOT 23 WESTPARK VILLAGE 12 MOR BK BB PG 85
494-020-010-000	W-12	2	Dev	252.88	404.42		1			LOT 24 WESTPARK VILLAGE 12 MOR BK BB PG 85
494-020-011-000	W-12	2	Dev	252.88	404.42		1			LOT 25 WESTPARK VILLAGE 12 MOR BK BB PG 85
494-020-012-000	W-12	2	Dev	252.88	404.42		1			LOT 26 WESTPARK VILLAGE 12 MOR BK BB PG 85
494-020-013-000	W-12	2	Dev	252.88	404.42		1			LOT 27 WESTPARK VILLAGE 12 MOR BK BB PG 85
494-020-014-000	W-12	2	Dev	252.88	404.42		1			LOT 28 WESTPARK VILLAGE 12 MOR BK BB PG 85
494-020-015-000	W-12	2	Dev	252.88	404.42		1			LOT 29 WESTPARK VILLAGE 12 MOR BK BB PG 85
494-020-016-000	W-12	2	Dev	252.88	404.42		1			LOT 30 WESTPARK VILLAGE 12 MOR BK BB PG 85
494-020-017-000	W-12	2	Dev	252.88	404.42		1			LOT 31 WESTPARK VILLAGE 12 MOR BK BB PG 85
494-020-018-000	W-12	2	Dev	252.88	404.42		1			LOT 32 WESTPARK VILLAGE 12 MOR BK BB PG 85
494-020-019-000	W-12	2	Dev	252.88	404.42		1			LOT 33 WESTPARK VILLAGE 12 MOR BK BB PG 85
494-020-020-000	W-12	2	Dev	252.88	404.42		1			LOT 34 WESTPARK VILLAGE 12 MOR BK BB PG 85
494-020-021-000	W-12	2	Dev	252.88	404.42		1			LOT 35 WESTPARK VILLAGE 12 MOR BK BB PG 85
494-020-022-000	W-12	2	Dev	252.88	404.42		1			LOT 36 WESTPARK VILLAGE 12 MOR BK BB PG 85
494-020-023-000	W-12	2	Dev	252.88	404.42		1			LOT 37 WESTPARK VILLAGE 12 MOR BK BB PG 85
494-020-024-000	W-12	2	Dev	252.88	404.42		1			LOT 38 WESTPARK VILLAGE 12 MOR BK BB PG 85
494-020-025-000	W-12	2	Dev	252.88	404.42		1			LOT 39 WESTPARK VILLAGE 12 MOR BK BB PG 85
494-020-026-000	W-12	2	Dev	252.88	404.42		1			LOT 40 WESTPARK VILLAGE 12 MOR BK BB PG 85
494-020-027-000	W-12	2	Dev	252.88	404.42		1			LOT 41 WESTPARK VILLAGE 12 MOR BK BB PG 85
494-020-028-000	W-12	2	Dev	252.88	404.42		1			LOT 42 WESTPARK VILLAGE 12 MOR BK BB PG 85
494-020-029-000	W-12	2	Dev	252.88	404.42		1			LOT 43 WESTPARK VILLAGE 12 MOR BK BB PG 85
494-020-030-000	W-12	2	Dev	252.88	404.42		1			LOT 44 WESTPARK VILLAGE 12 MOR BK BB PG 85
494-020-031-000	W-12	2	Dev	252.88	404.42		1			LOT 45 WESTPARK VILLAGE 12 MOR BK BB PG 85
494-020-032-000	W-12	2	Dev	252.88	404.42		1			LOT 46 WESTPARK VILLAGE 12 MOR BK BB PG 85
494-020-033-000	W-12	2	Dev	252.88	404.42		1			LOT 47 WESTPARK VILLAGE 12 MOR BK BB PG 85
494-020-034-000	W-12	2	Dev	252.88	404.42		1			LOT 48 WESTPARK VILLAGE 12 MOR BK BB PG 85
494-020-035-000	W-12	2	Dev	252.88	404.42		1			LOT 49 WESTPARK VILLAGE 12 MOR BK BB PG 85
494-020-036-000	W-12	2	Dev	252.88	404.42		1			LOT 50 WESTPARK VILLAGE 12 MOR BK BB PG 85
494-020-037-000	W-12	2	Dev	252.88	404.42		1			LOT 51 WESTPARK VILLAGE 12 MOR BK BB PG 85
494-020-038-000	W-12	2	Dev	252.88	404.42		1			LOT 52 WESTPARK VILLAGE 12 MOR BK BB PG 85

City of Roseville
Westpark Community Facilities District No. 2 (Public Services)
Fiscal Year 2016/17 Tax Roll

ASSESSOR PARCEL NUMBER	LARGE LOT PARCEL NO	PHASE	DEVELOPMENT STATUS	TOTAL CHARGE	MAXIMUM TAX	LAND USE	RES UNITS	POTENTIAL AFFORD UNITS	ACRES	LEGAL DESCRIPTION
494-020-039-000	W-12	2	Dev	252.88	404.42		1			LOT 53 WESTPARK VILLAGE 12 MOR BK BB PG 85
494-020-040-000	W-12	2	Dev	252.88	404.42		1			LOT 54 WESTPARK VILLAGE 12 MOR BK BB PG 85
494-020-041-000	W-12	2	Dev	252.88	404.42		1			LOT 55 WESTPARK VILLAGE 12 MOR BK BB PG 85
494-020-042-000	W-12	2	Dev	252.88	404.42		1			LOT 56 WESTPARK VILLAGE 12 MOR BK BB PG 85
494-020-043-000	W-12	2	Dev	252.88	404.42		1			LOT 57 WESTPARK VILLAGE 12 MOR BK BB PG 85
494-020-044-000	W-12	2	Dev	252.88	404.42		1			LOT 58 WESTPARK VILLAGE 12 MOR BK BB PG 85
494-020-045-000	W-12	2	Dev	252.88	404.42		1			LOT 59 WESTPARK VILLAGE 12 MOR BK BB PG 85
494-020-046-000	W-12	2	Dev	252.88	404.42		1			LOT 60 WESTPARK VILLAGE 12 MOR BK BB PG 85
494-020-047-000	W-12	2	Dev	252.88	404.42		1			LOT 61 WESTPARK VILLAGE 12 MOR BK BB PG 85
494-030-001-000	W-11	2	Dev	370.98	593.30		1			LOT 1 WESTPARK VILL 11 MOR BK BB PG 87
494-030-002-000	W-11	2	Dev	370.98	593.30		1			LOT 2 WESTPARK VILL 11 MOR BK BB PG 87
494-030-003-000	W-11	2	Dev	370.98	593.30		1			LOT 3 WESTPARK VILL 11 MOR BK BB PG 87
494-030-004-000	W-11	2	Dev	370.98	593.30		1			LOT 4 WESTPARK VILL 11 MOR BK BB PG 87
494-030-005-000	W-11	2	Dev	370.98	593.30		1			LOT 5 WESTPARK VILL 11 MOR BK BB PG 87
494-030-006-000	W-11	2	Dev	370.98	593.30		1			LOT 6 WESTPARK VILL 11 MOR BK BB PG 87
494-030-007-000	W-11	2	Dev	370.98	593.30		1			LOT 7 WESTPARK VILL 11 MOR BK BB PG 87
494-030-008-000	W-11	2	Dev	370.98	593.30		1			LOT 8 WESTPARK VILL 11 MOR BK BB PG 87
494-030-009-000	W-11	2	Dev	370.98	593.30		1			LOT 9 WESTPARK VILL 11 MOR BK BB PG 87
494-030-010-000	W-11	2	Dev	370.98	593.30		1			LOT 10 WESTPARK VILL 11 MOR BK BB PG 87
494-030-011-000	W-11	2	Dev	370.98	593.30		1			LOT 11 WESTPARK VILL 11 MOR BK BB PG 87
494-030-012-000	W-11	2	Dev	370.98	593.30		1			LOT 12 WESTPARK VILL 11 MOR BK BB PG 87
494-030-013-000	W-11	2	Dev	370.98	593.30		1			LOT 13 WESTPARK VILL 11 MOR BK BB PG 87
494-030-014-000	W-11	2	Dev	370.98	593.30		1			LOT 14 WESTPARK VILL 11 MOR BK BB PG 87
494-030-015-000	W-11	2	Dev	370.98	593.30		1			LOT 15 WESTPARK VILL 11 MOR BK BB PG 87
494-030-016-000	W-11	2	Dev	370.98	593.30		1			LOT 16 WESTPARK VILL 11 MOR BK BB PG 87
494-030-017-000	W-11	2	Dev	370.98	593.30		1			LOT 40 WESTPARK VILL 11 MOR BK BB PG 87
494-030-018-000	W-11	2	Dev	370.98	593.30		1			LOT 41 WESTPARK VILL 11 MOR BK BB PG 87
494-030-019-000	W-11	2	Dev	370.98	593.30		1			LOT 42 WESTPARK VILL 11 MOR BK BB PG 87
494-030-020-000	W-11	2	Dev	370.98	593.30		1			LOT 43 WESTPARK VILL 11 MOR BK BB PG 87
494-030-021-000	W-11	2	Dev	370.98	593.30		1			LOT 44 WESTPARK VILL 11 MOR BK BB PG 87
494-030-022-000	W-11	2	Dev	370.98	593.30		1			LOT 45 WESTPARK VILL 11 MOR BK BB PG 87
494-030-023-000	W-11	2	Dev	370.98	593.30		1			LOT 46 WESTPARK VILL 11 MOR BK BB PG 87
494-030-024-000	W-11	2	Dev	370.98	593.30		1			LOT 47 WESTPARK VILL 11 MOR BK BB PG 87
494-030-025-000	W-11	2	Dev	370.98	593.30		1			LOT 48 WESTPARK VILL 11 MOR BK BB PG 87
494-030-026-000	W-11	2	Dev	370.98	593.30		1			LOT 49 WESTPARK VILL 11 MOR BK BB PG 87
494-030-027-000	W-11	2	Dev	370.98	593.30		1			LOT 50 WESTPARK VILL 11 MOR BK BB PG 87
494-030-028-000	W-11	2	Dev	370.98	593.30		1			LOT 51 WESTPARK VILL 11 MOR BK BB PG 87
494-030-029-000	W-11	2	Dev	370.98	593.30		1			LOT 52 WESTPARK VILL 11 MOR BK BB PG 87
494-030-030-000	W-11	2	Dev	370.98	593.30		1			LOT 53 WESTPARK VILL 11 MOR BK BB PG 87
494-030-031-000	W-11	2	Dev	370.98	593.30		1			LOT 66 WESTPARK VILL 11 MOR BK BB PG 87
494-030-032-000	W-11	2	Dev	370.98	593.30		1			LOT 67 WESTPARK VILL 11 MOR BK BB PG 87
494-030-033-000	W-11	2	Dev	370.98	593.30		1			LOT 68 WESTPARK VILL 11 MOR BK BB PG 87
494-030-034-000	W-11	2	Dev	370.98	593.30		1			LOT 69 WESTPARK VILL 11 MOR BK BB PG 87
494-030-035-000	W-11	2	Dev	370.98	593.30		1			LOT 70 WESTPARK VILL 11 MOR BK BB PG 87
494-030-036-000	W-11	2	Dev	370.98	593.30		1			LOT 71 WESTPARK VILL 11 MOR BK BB PG 87
494-030-037-000	W-11	2	Dev	370.98	593.30		1			LOT 72 WESTPARK VILL 11 MOR BK BB PG 87
494-030-038-000	W-11	2	Dev	370.98	593.30		1			LOT 73 WESTPARK VILL 11 MOR BK BB PG 87
494-030-039-000	W-11	2	Dev	370.98	593.30		1			LOT 74 WESTPARK VILL 11 MOR BK BB PG 87
494-030-040-000	W-11	2	Dev	370.98	593.30		1			LOT 75 WESTPARK VILL 11 MOR BK BB PG 87

City of Roseville
Westpark Community Facilities District No. 2 (Public Services)
Fiscal Year 2016/17 Tax Roll

ASSESSOR PARCEL NUMBER	LARGE LOT PARCEL NO	PHASE	DEVELOPMENT STATUS	TOTAL CHARGE	MAXIMUM TAX	LAND USE	RES UNITS	POTENTIAL AFFORD UNITS	ACRES	LEGAL DESCRIPTION
494-030-041-000	W-11	2	Dev	370.98	593.30		1			LOT 102 WESTPARK VILL 11 MOR BK BB PG 87
494-030-042-000	W-11	2	Dev	370.98	593.30		1			LOT 103 WESTPARK VILL 11 MOR BK BB PG 87
494-030-043-000	W-11	2	Dev	370.98	593.30		1			LOT 104 WESTPARK VILL 11 MOR BK BB PG 87
494-030-044-000	W-11	2	Dev	370.98	593.30		1			LOT 105 WESTPARK VILL 11 MOR BK BB PG 87
494-030-045-000	W-11	2	Dev	370.98	593.30		1			LOT 106 WESTPARK VILL 11 MOR BK BB PG 87
494-030-046-000	W-11	2	Dev	370.98	593.30		1			LOT 107 WESTPARK VILL 11 MOR BK BB PG 87
494-030-047-000	W-11	2	Dev	370.98	593.30		1			LOT 108 WESTPARK VILL 11 MOR BK BB PG 87
494-030-048-000	W-11	2	Dev	370.98	593.30		1			LOT 109 WESTPARK VILL 11 MOR BK BB PG 87
494-030-049-000	W-11	2	Dev	370.98	593.30		1			LOT 110 WESTPARK VILL 11 MOR BK BB PG 87
494-030-050-000	W-11	2	Dev	370.98	593.30		1			LOT 111 WESTPARK VILL 11 MOR BK BB PG 87
494-030-051-000	W-11	2	Dev	370.98	593.30		1			LOT 112 WESTPARK VILL 11 MOR BK BB PG 87
494-030-052-000	W-11	2	Dev	370.98	593.30		1			LOT 113 WESTPARK VILL 11 MOR BK BB PG 87
494-030-053-000	W-11	2	Dev	370.98	593.30		1			LOT 114 WESTPARK VILL 11 MOR BK BB PG 87
494-030-054-000	W-11	2	Dev	370.98	593.30		1			LOT 115 WESTPARK VILL 11 MOR BK BB PG 87
494-030-055-000	W-11	2	Dev	370.98	593.30		1			LOT 116 WESTPARK VILL 11 MOR BK BB PG 87
494-030-056-000	W-11	2	Dev	370.98	593.30		1			LOT 117 WESTPARK VILL 11 MOR BK BB PG 87
494-030-057-000	W-11	2	Dev	370.98	593.30		1			LOT 118 WESTPARK VILL 11 MOR BK BB PG 87
494-030-058-000	W-11	2	Dev	370.98	593.30		1			LOT 119 WESTPARK VILL 11 MOR BK BB PG 87
494-030-059-000	W-11	2	Dev	370.98	593.30		1			LOT 120 WESTPARK VILL 11 MOR BK BB PG 87
494-030-060-000	W-11	2	Dev	370.98	593.30		1			LOT 121 WESTPARK VILL 11 MOR BK BB PG 87
494-030-061-000	W-11	2	Dev	370.98	593.30		1			LOT 122 WESTPARK VILL 11 MOR BK BB PG 87
494-030-062-000	W-11	2	Dev	370.98	593.30		1			LOT 123 WESTPARK VILL 11 MOR BK BB PG 87
494-030-063-000	W-11	2	Dev	370.98	593.30		1			LOT 124 WESTPARK VILL 11 MOR BK BB PG 87
494-030-064-000	W-11	2	Dev	370.98	593.30		1			LOT 125 WESTPARK VILL 11 MOR BK BB PG 87
494-030-065-000	W-11	2	Dev	370.98	593.30		1			LOT 126 WESTPARK VILL 11 MOR BK BB PG 87
494-030-066-000	W-11	2	Dev	370.98	593.30		1			LOT 127 WESTPARK VILL 11 MOR BK BB PG 87
494-030-067-000	W-11	2	Dev	370.98	593.30		1			LOT 128 WESTPARK VILL 11 MOR BK BB PG 87
494-030-068-000	W-11	2	Dev	370.98	593.30		1			LOT 129 WESTPARK VILL 11 MOR BK BB PG 87
494-040-001-000	W-11	2	Dev	370.98	593.30		1			LOT 17 WESTPARK VILL 11 MOR BK BB PG 87
494-040-002-000	W-11	2	Dev	370.98	593.30		1			LOT 18 WESTPARK VILL 11 MOR BK BB PG 87
494-040-003-000	W-11	2	Dev	370.98	593.30		1			LOT 19 WESTPARK VILL 11 MOR BK BB PG 87
494-040-004-000	W-11	2	Dev	370.98	593.30		1			LOT 20 WESTPARK VILL 11 MOR BK BB PG 87
494-040-005-000	W-11	2	Dev	370.98	593.30		1			LOT 21 WESTPARK VILL 11 MOR BK BB PG 87
494-040-006-000	W-11	2	Dev	370.98	593.30		1			LOT 22 WESTPARK VILL 11 MOR BK BB PG 87
494-040-007-000	W-11	2	Dev	370.98	593.30		1			LOT 23 WESTPARK VILL 11 MOR BK BB PG 87
494-040-008-000	W-11	2	Dev	370.98	593.30		1			LOT 24 WESTPARK VILL 11 MOR BK BB PG 87
494-040-009-000	W-11	2	Dev	370.98	593.30		1			LOT 25 WESTPARK VILL 11 MOR BK BB PG 87
494-040-010-000	W-11	2	Dev	370.98	593.30		1			LOT 26 WESTPARK VILL 11 MOR BK BB PG 87
494-040-011-000	W-11	2	Dev	370.98	593.30		1			LOT 27 WESTPARK VILL 11 MOR BK BB PG 87
494-040-012-000	W-11	2	Dev	370.98	593.30		1			LOT 28 WESTPARK VILL 11 MOR BK BB PG 87
494-040-013-000	W-11	2	Dev	370.98	593.30		1			LOT 29 WESTPARK VILL 11 MOR BK BB PG 87
494-040-014-000	W-11	2	Dev	370.98	593.30		1			LOT 30 WESTPARK VILL 11 MOR BK BB PG 87
494-040-015-000	W-11	2	Dev	370.98	593.30		1			LOT 31 WESTPARK VILL 11 MOR BK BB PG 87
494-040-016-000	W-11	2	Dev	370.98	593.30		1			LOT 32 WESTPARK VILL 11 MOR BK BB PG 87
494-040-017-000	W-11	2	Dev	370.98	593.30		1			LOT 33 WESTPARK VILL 11 MOR BK BB PG 87
494-040-018-000	W-11	2	Dev	370.98	593.30		1			LOT 34 WESTPARK VILL 11 MOR BK BB PG 87
494-040-019-000	W-11	2	Dev	370.98	593.30		1			LOT 35 WESTPARK VILL 11 MOR BK BB PG 87
494-040-020-000	W-11	2	Dev	370.98	593.30		1			LOT 36 WESTPARK VILL 11 MOR BK BB PG 87
494-040-021-000	W-11	2	Dev	370.98	593.30		1			LOT 37 WESTPARK VILL 11 MOR BK BB PG 87

City of Roseville
Westpark Community Facilities District No. 2 (Public Services)
Fiscal Year 2016/17 Tax Roll

ASSESSOR PARCEL NUMBER	LARGE LOT PARCEL NO	PHASE	DEVELOPMENT STATUS	TOTAL CHARGE	MAXIMUM TAX	LAND USE	RES UNITS	POTENTIAL AFFORD UNITS	ACRES	LEGAL DESCRIPTION
494-040-022-000	W-11	2	Dev	370.98	593.30		1			LOT 38 WESTPARK VILL 11 MOR BK BB PG 87
494-040-023-000	W-11	2	Dev	370.98	593.30		1			LOT 39 WESTPARK VILL 11 MOR BK BB PG 87
494-040-024-000	W-11	2	Dev	370.98	593.30		1			LOT 54 WESTPARK VILL 11 MOR BK BB PG 87
494-040-025-000	W-11	2	Dev	370.98	593.30		1			LOT 55 WESTPARK VILL 11 MOR BK BB PG 87
494-040-026-000	W-11	2	Dev	370.98	593.30		1			LOT 56 WESTPARK VILL 11 MOR BK BB PG 87
494-040-027-000	W-11	2	Dev	370.98	593.30		1			LOT 57 WESTPARK VILL 11 MOR BK BB PG 87
494-040-028-000	W-11	2	Dev	370.98	593.30		1			LOT 58 WESTPARK VILL 11 MOR BK BB PG 87
494-040-029-000	W-11	2	Dev	370.98	593.30		1			LOT 59 WESTPARK VILL 11 MOR BK BB PG 87
494-040-030-000	W-11	2	Dev	370.98	593.30		1			LOT 60 WESTPARK VILL 11 MOR BK BB PG 87
494-040-031-000	W-11	2	Dev	370.98	593.30		1			LOT 61 WESTPARK VILL 11 MOR BK BB PG 87
494-040-032-000	W-11	2	Dev	370.98	593.30		1			LOT 62 WESTPARK VILL 11 MOR BK BB PG 87
494-040-033-000	W-11	2	Dev	370.98	593.30		1			LOT 63 WESTPARK VILL 11 MOR BK BB PG 87
494-040-034-000	W-11	2	Dev	370.98	593.30		1			LOT 64 WESTPARK VILL 11 MOR BK BB PG 87
494-040-035-000	W-11	2	Dev	370.98	593.30		1			LOT 65 WESTPARK VILL 11 MOR BK BB PG 87
494-040-036-000	W-11	2	Dev	370.98	593.30		1			LOT 76 WESTPARK VILL 11 MOR BK BB PG 87
494-040-037-000	W-11	2	Dev	370.98	593.30		1			LOT 77 WESTPARK VILL 11 MOR BK BB PG 87
494-040-038-000	W-11	2	Dev	370.98	593.30		1			LOT 78 WESTPARK VILL 11 MOR BK BB PG 87
494-040-039-000	W-11	2	Dev	370.98	593.30		1			LOT 79 WESTPARK VILL 11 MOR BK BB PG 87
494-040-040-000	W-11	2	Dev	370.98	593.30		1			LOT 80 WESTPARK VILL 11 MOR BK BB PG 87
494-040-041-000	W-11	2	Dev	370.98	593.30		1			LOT 81 WESTPARK VILL 11 MOR BK BB PG 87
494-040-042-000	W-11	2	Dev	370.98	593.30		1			LOT 82 WESTPARK VILL 11 MOR BK BB PG 87
494-040-043-000	W-11	2	Dev	370.98	593.30		1			LOT 83 WESTPARK VILL 11 MOR BK BB PG 87
494-040-044-000	W-11	2	Dev	370.98	593.30		1			LOT 84 WESTPARK VILL 11 MOR BK BB PG 87
494-040-045-000	W-11	2	Dev	370.98	593.30		1			LOT 85 WESTPARK VILL 11 MOR BK BB PG 87
494-040-046-000	W-11	2	Dev	370.98	593.30		1			LOT 86 WESTPARK VILL 11 MOR BK BB PG 87
494-040-047-000	W-11	2	Dev	370.98	593.30		1			LOT 87 WESTPARK VILL 11 MOR BK BB PG 87
494-040-048-000	W-11	2	Dev	370.98	593.30		1			LOT 88 WESTPARK VILL 11 MOR BK BB PG 87
494-040-049-000	W-11	2	Dev	370.98	593.30		1			LOT 89 WESTPARK VILL 11 MOR BK BB PG 87
494-040-050-000	W-11	2	Dev	370.98	593.30		1			LOT 90 WESTPARK VILL 11 MOR BK BB PG 87
494-040-051-000	W-11	2	Dev	370.98	593.30		1			LOT 91 WESTPARK VILL 11 MOR BK BB PG 87
494-040-052-000	W-11	2	Dev	370.98	593.30		1			LOT 92 WESTPARK VILL 11 MOR BK BB PG 87
494-040-053-000	W-11	2	Dev	370.98	593.30		1			LOT 93 WESTPARK VILL 11 MOR BK BB PG 87
494-040-054-000	W-11	2	Dev	370.98	593.30		1			LOT 94 WESTPARK VILL 11 MOR BK BB PG 87
494-040-055-000	W-11	2	Dev	370.98	593.30		1			LOT 95 WESTPARK VILL 11 MOR BK BB PG 87
494-040-056-000	W-11	2	Dev	370.98	593.30		1			LOT 96 WESTPARK VILL 11 MOR BK BB PG 87
494-040-057-000	W-11	2	Dev	370.98	593.30		1			LOT 97 WESTPARK VILL 11 MOR BK BB PG 87
494-040-058-000	W-11	2	Dev	370.98	593.30		1			LOT 98 WESTPARK VILL 11 MOR BK BB PG 87
494-040-059-000	W-11	2	Dev	370.98	593.30		1			LOT 99 WESTPARK VILL 11 MOR BK BB PG 87
494-040-060-000	W-11	2	Dev	370.98	593.30		1			LOT 100 WESTPARK VILL 11 MOR BK BB PG 87
494-040-061-000	W-11	2	Dev	370.98	593.30		1			LOT 101 WESTPARK VILL 11 MOR BK BB PG 87
496-010-001-000	W-16A	3	Large	-	44,828.90	HDR	250	0		12.2AC LOT1 WESTPARK PH 3-LARGE LOT SUB MOR CC-28
496-010-002-000	W-13D	3	Large	-	45,507.74	LDR	88			14.1AC LOT2 WESTPARK PH 3-LARGE LOT SUB MOR CC-28
496-010-011-000	W-13B	3	Exempt	-	-	Exempt				POR LOT 5 WESTPARK PH 3 LARGE LOT SUB MOR CC-28
496-010-012-000	W-13C	3	Large	-	44,990.61	LDR	87			21 AC POR LOT 3 WESTPARK PH 3-LRG L SUB MOR CC-28
496-010-013-000	W-51	3	Exempt	-	-	Park	0			4.7 AC POR LOT4 WESTPARK PH 3-LRG L SUB CC-28 PARK
496-020-001-000	W-81	4	Exempt	-	-	Open Space	0			160 AC POR LOT1-A WESTPARK PH4-LAR LT SUB MR CC-53
496-020-014-000	W-27	4	Large	-	16,677.15	HDR	20	150	0.0	7.9 AC LOT 2 WESTPARK PH4 LG LT SUB MOR CC-53
496-020-015-000	W-18B	4	Large	-	29,476.60	LDR	57	0	0.0	12.6 AC LOT 3 WESTPARK PH4 LG LT SUB MOR CC-53
496-020-016-000	W-18D	4	Large	-	47,576.27	LDR	92	0	0.0	21.5 AC LOT 4 WESTPARK PH4 LG LT SUB MOR CC-53

City of Roseville
Westpark Community Facilities District No. 2 (Public Services)
Fiscal Year 2016/17 Tax Roll

ASSESSOR PARCEL NUMBER	LARGE LOT PARCEL NO	PHASE	DEVELOPMENT STATUS	TOTAL CHARGE	MAXIMUM TAX	LAND USE	RES UNITS	POTENTIAL AFFORD UNITS	ACRES	LEGAL DESCRIPTION
496-020-017-000	W-18E	4	FM	-	26,890.94	LDR	52	0	0.0	14.3 AC LOT 5 WESTPARK PH4 LG LT SUB MOR CC-53
496-020-020-000	W-50C	4	Exempt	-	-	Park	0	0	0.0	1.2 AC LOT 11 PARK WESTPARK PH4 CC-53
496-020-022-000	W-50A	4	Exempt	-	-	Park	0	0	0.0	6.5 AC LOT 13 PARK WESTPARK PH4 CC-53
496-020-024-000	W-70	4	Exempt	-	-	School Site	0	0	0.0	8.5 AC LOT 15 WESTPARK PH4 LG LT SUB MOR CC-53
496-020-025-000	W-18C	4	Large	-	52,747.61	LDR	102	0	0.0	23 AC LOT 16 WESTPARK PH4 LG LT SUB MOR CC-53
496-020-026-000	W-50D	4	Exempt	-	-	Park	0	0	0.0	1.2 AC LOT 17 PARK WESTPARK PH4 LG LT CC-53
496-020-027-000	W-18A	4	Small	-	44,473.47	LDR	86	0	0.0	17.6 AC LOT 18 WESTPARK PH4 LG LT SUB MOR CC-53
496-020-029-000	W-50B	4	Exempt	-	-	Park	0	0	0.0	1.9 AC LOT 20 PARK WESTPARK PH4 LG LT CC-53
496-020-031-000	W-30A	4	Non Taxable	-	-	CC	0	0	0.0	3 AC LOT 22 WESTPARK PH4 LG LT SUB MOR CC-53
496-020-032-000	W-50E	4	Non Taxable	-	-	Park	0	0	0.0	3.1 AC LOT 23 PARK WESTPARK PH4 LG LT CC-53
496-020-033-000	W-60A	4	Non Taxable	-	-	LI	0	0	0.0	25.2 AC LOT 24 WESTPARK PH4 LG LT SUB MOR CC-53
496-020-034-000	W-60B	4	Non Taxable	-	-	LI	0	0	0.0	30 AC LOT 25 WESTPARK PH4 LG LT SUB MOR CC-53
496-020-035-000	W-81	4	Exempt	-	-	Open Space	0	0	0.0	107.4 AC POR LOT1-A OPEN SPACE WESTPARK PH4
496-020-036-000	W-18F	4	Small	-	4,137.07	LDR	8	0	0.0	REMAINDER WESTPARK PH4 VIL W-17E & W-18F MOR DD-13
496-030-008-000	W-77	4	Exempt	-	-	Well Site	0	0	0.0	LOT 9 WESTPARK PH4 LG LT SUB MOR CC-53
496-030-009-000	W-61A	4	Non Taxable	-	-	IND	0	0	0.0	26.9 AC LOT 26 WESTPARK PH4 LG LT SUB MOR CC-53
496-030-010-000	W-61B	4	Non Taxable	-	-	IND	0	0	0.0	6 AC LOT 27 WESTPARK PH4 LG LT SUB MOR CC-53
496-030-011-000	W-81	4	Exempt	-	-	Open Space	0	0	0.0	107.5AC POR LOT 1-A OPEN SPACE WESTPARK PH4 CC-53
496-030-012-000	W-83	4	Exempt	-	-	Open Space	0	0	0.0	78.3 AC LOT 1-B OPEN SPACE WESTPARK PH4 MOR CC-53
496-040-001-000	W-15A	3	FM	-	517.13	LDR	1	0	0	LOT 1 WESTPARK PH 3 VILLAGE 15A MOR CC-74
496-040-002-000	W-15A	3	Dev	323.36	517.13	LDR	1	0	0	LOT 2 WESTPARK PH 3 VILLAGE 15A MOR CC-74
496-040-003-000	W-15A	3	Dev	323.36	517.13	LDR	1	0	0	LOT 3 WESTPARK PH 3 VILLAGE 15A MOR CC-74
496-040-004-000	W-15A	3	FM	-	517.13	LDR	1	0	0	LOT 4 WESTPARK PH 3 VILLAGE 15A MOR CC-74
496-040-005-000	W-15A	3	FM	-	517.13	LDR	1	0	0	LOT 5 WESTPARK PH 3 VILLAGE 15A MOR CC-74
496-040-006-000	W-15A	3	FM	-	517.13	LDR	1	0	0	LOT 6 WESTPARK PH 3 VILLAGE 15A MOR CC-74
496-040-007-000	W-15A	3	FM	-	517.13	LDR	1	0	0	LOT 7 WESTPARK PH 3 VILLAGE 15A MOR CC-74
496-040-008-000	W-15A	3	FM	-	517.13	LDR	1	0	0	LOT 8 WESTPARK PH 3 VILLAGE 15A MOR CC-74
496-040-009-000	W-15A	3	FM	-	517.13	LDR	1	0	0	LOT 9 WESTPARK PH 3 VILLAGE 15A MOR CC-74
496-040-010-000	W-15A	3	FM	-	517.13	LDR	1	0	0	LOT 10 WESTPARK PH 3 VILLAGE 15A MOR CC-74
496-040-011-000	W-15A	3	FM	-	517.13	LDR	1	0	0	LOT 11 WESTPARK PH 3 VILLAGE 15A MOR CC-74
496-040-012-000	W-15A	3	Dev	323.36	517.13	LDR	1	0	0	LOT 12 WESTPARK PH 3 VILLAGE 15A MOR CC-74
496-040-013-000	W-15A	3	Dev	323.36	517.13	LDR	1	0	0	LOT 13 WESTPARK PH 3 VILLAGE 15A MOR CC-74
496-040-014-000	W-15A	3	Dev	323.36	517.13	LDR	1	0	0	LOT 14 WESTPARK PH 3 VILLAGE 15A MOR CC-74
496-040-015-000	W-15A	3	Dev	323.36	517.13	LDR	1	0	0	LOT 15 WESTPARK PH 3 VILLAGE 15A MOR CC-74
496-040-016-000	W-15A	3	FM	-	517.13	LDR	1	0	0	LOT 16 WESTPARK PH 3 VILLAGE 15A MOR CC-74
496-040-017-000	W-15A	3	Dev	323.36	517.13	LDR	1	0	0	LOT 17 WESTPARK PH 3 VILLAGE 15A MOR CC-74
496-040-018-000	W-15A	3	Dev	323.36	517.13	LDR	1	0	0	LOT 18 WESTPARK PH 3 VILLAGE 15A MOR CC-74
496-040-019-000	W-15A	3	Dev	323.36	517.13	LDR	1	0	0	LOT 19 WESTPARK PH 3 VILLAGE 15A MOR CC-74
496-040-020-000	W-15A	3	Dev	323.36	517.13	LDR	1	0	0	LOT 20 WESTPARK PH 3 VILLAGE 15A MOR CC-74
496-040-021-000	W-15A	3	Dev	323.36	517.13	LDR	1	0	0	LOT 21 WESTPARK PH 3 VILLAGE 15A MOR CC-74
496-040-022-000	W-15A	3	Dev	323.36	517.13	LDR	1	0	0	LOT 22 WESTPARK PH 3 VILLAGE 15A MOR CC-74
496-040-023-000	W-15A	3	Dev	323.36	517.13	LDR	1	0	0	LOT 23 WESTPARK PH 3 VILLAGE 15A MOR CC-74
496-040-024-000	W-15A	3	Dev	323.36	517.13	LDR	1	0	0	LOT 24 WESTPARK PH 3 VILLAGE 15A MOR CC-74
496-040-025-000	W-15A	3	FM	-	517.13	LDR	1	0	0	LOT 25 WESTPARK PH 3 VILLAGE 15A MOR CC-74
496-040-026-000	W-15A	3	FM	-	517.13	LDR	1	0	0	LOT 26 WESTPARK PH 3 VILLAGE 15A MOR CC-74
496-040-027-000	W-15A	3	FM	-	517.13	LDR	1	0	0	LOT 27 WESTPARK PH 3 VILLAGE 15A MOR CC-74
496-040-028-000	W-15A	3	FM	-	517.13	LDR	1	0	0	LOT 28 WESTPARK PH 3 VILLAGE 15A MOR CC-74
496-040-029-000	W-15A	3	Dev	323.36	517.13	LDR	1	0	0	LOT 29 WESTPARK PH 3 VILLAGE 15A MOR CC-74
496-040-030-000	W-15A	3	Dev	323.36	517.13	LDR	1	0	0	LOT 30 WESTPARK PH 3 VILLAGE 15A MOR CC-74

City of Roseville
Westpark Community Facilities District No. 2 (Public Services)
Fiscal Year 2016/17 Tax Roll

ASSESSOR PARCEL NUMBER	LARGE LOT PARCEL NO	PHASE	DEVELOPMENT STATUS	TOTAL CHARGE	MAXIMUM TAX	LAND USE	RES UNITS	POTENTIAL AFFORD UNITS	ACRES	LEGAL DESCRIPTION
496-040-031-000	W-15A	3	Dev	323.36	517.13	LDR	1	0		LOT 31 WESTPARK PH 3 VILLAGE 15A MOR CC-74
496-040-032-000	W-15A	3	Dev	323.36	517.13	LDR	1	0		LOT 32 WESTPARK PH 3 VILLAGE 15A MOR CC-74
496-040-033-000	W-15A	3	Dev	323.36	517.13	LDR	1	0		LOT 33 WESTPARK PH 3 VILLAGE 15A MOR CC-74
496-040-034-000	W-15A	3	Dev	323.36	517.13	LDR	1	0		LOT 34 WESTPARK PH 3 VILLAGE 15A MOR CC-74
496-040-035-000	W-15A	3	Dev	323.36	517.13	LDR	1	0		LOT 35 WESTPARK PH 3 VILLAGE 15A MOR CC-74
496-040-036-000	W-15A	3	Dev	323.36	517.13	LDR	1	0		LOT 36 WESTPARK PH 3 VILLAGE 15A MOR CC-74
496-040-037-000	W-15A	3	Dev	323.36	517.13	LDR	1	0		LOT 37 WESTPARK PH 3 VILLAGE 15A MOR CC-74
496-040-038-000	W-15A	3	Dev	323.36	517.13	LDR	1	0		LOT 38 WESTPARK PH 3 VILLAGE 15A MOR CC-74
496-040-039-000	W-15A	3	FM	-	517.13	LDR	1	0		LOT 39 WESTPARK PH 3 VILLAGE 15A MOR CC-74
496-040-040-000	W-15A	3	FM	-	517.13	LDR	1	0		LOT 40 WESTPARK PH 3 VILLAGE 15A MOR CC-74
496-040-041-000	W-15A	3	FM	-	517.13	LDR	1	0		LOT 41 WESTPARK PH 3 VILLAGE 15A MOR CC-74
496-040-042-000	W-15A	3	FM	-	517.13	LDR	1	0		LOT 42 WESTPARK PH 3 VILLAGE 15A MOR CC-74
496-040-043-000	W-15A	3	FM	-	517.13	LDR	1	0		LOT 43 WESTPARK PH 3 VILLAGE 15A MOR CC-74
496-040-044-000	W-15A	3	FM	-	517.13	LDR	1	0		LOT 44 WESTPARK PH 3 VILLAGE 15A MOR CC-74
496-040-045-000	W-15A	3	Dev	323.36	517.13	LDR	1	0		LOT 45 WESTPARK PH 3 VILLAGE 15A MOR CC-74
496-040-046-000	W-15A	3	Dev	323.36	517.13	LDR	1	0		LOT 46 WESTPARK PH 3 VILLAGE 15A MOR CC-74
496-040-047-000	W-15A	3	Dev	323.36	517.13	LDR	1	0		LOT 47 WESTPARK PH 3 VILLAGE 15A MOR CC-74
496-040-048-000	W-15A	3	Dev	323.36	517.13	LDR	1	0		LOT 48 WESTPARK PH 3 VILLAGE 15A MOR CC-74
496-040-049-000	W-15A	3	Dev	323.36	517.13	LDR	1	0		LOT 49 WESTPARK PH 3 VILLAGE 15A MOR CC-74
496-040-050-000	W-15A	3	Dev	323.36	517.13	LDR	1	0		LOT 50 WESTPARK PH 3 VILLAGE 15A MOR CC-74
496-040-051-000	W-15A	3	Dev	323.36	517.13	LDR	1	0		LOT 51 WESTPARK PH 3 VILLAGE 15A MOR CC-74
496-040-052-000	W-15A	3	Dev	323.36	517.13	LDR	1	0		LOT 52 WESTPARK PH 3 VILLAGE 15A MOR CC-74
496-040-053-000	W-15A	3	Dev	323.36	517.13	LDR	1	0		LOT 53 WESTPARK PH 3 VILLAGE 15A MOR CC-74
496-040-054-000	W-15A	3	Dev	323.36	517.13	LDR	1	0		LOT 54 WESTPARK PH 3 VILLAGE 15A MOR CC-74
496-040-055-000	W-15A	3	Dev	323.36	517.13	LDR	1	0		LOT 55 WESTPARK PH 3 VILLAGE 15A MOR CC-74
496-040-056-000	W-15A	3	Dev	323.36	517.13	LDR	1	0		LOT 56 WESTPARK PH 3 VILLAGE 15A MOR CC-74
496-040-057-000	W-15A	3	FM	-	517.13	LDR	1	0		LOT 57 WESTPARK PH 3 VILLAGE 15A MOR CC-74
496-040-058-000	W-15A	3	FM	-	517.13	LDR	1	0		LOT 58 WESTPARK PH 3 VILLAGE 15A MOR CC-74
496-040-059-000	W-15A	3	Dev	323.36	517.13	LDR	1	0		LOT 59 WESTPARK PH 3 VILLAGE 15A MOR CC-74
496-040-060-000	W-15A	3	Dev	323.36	517.13	LDR	1	0		LOT 60 WESTPARK PH 3 VILLAGE 15A MOR CC-74
496-040-061-000	W-15A	3	Dev	323.36	517.13	LDR	1	0		LOT 61 WESTPARK PH 3 VILLAGE 15A MOR CC-74
496-040-062-000	W-15A	3	Dev	323.36	517.13	LDR	1	0		LOT 62 WESTPARK PH 3 VILLAGE 15A MOR CC-74
496-040-063-000	W-15A	3	Dev	323.36	517.13	LDR	1	0		LOT 63 WESTPARK PH 3 VILLAGE 15A MOR CC-74
496-040-064-000	W-15A	3	Dev	323.36	517.13	LDR	1	0		LOT 64 WESTPARK PH 3 VILLAGE 15A MOR CC-74
496-040-065-000	W-15A	3	Dev	323.36	517.13	LDR	1	0		LOT 65 WESTPARK PH 3 VILLAGE 15A MOR CC-74
496-040-066-000	W-15A	3	Dev	323.36	517.13	LDR	1	0		LOT 66 WESTPARK PH 3 VILLAGE 15A MOR CC-74
496-040-067-000	W-15A	3	Dev	323.36	517.13	LDR	1	0		LOT 67 WESTPARK PH 3 VILLAGE 15A MOR CC-74
496-040-068-000	W-15A	3	Dev	323.36	517.13	LDR	1	0		LOT 68 WESTPARK PH 3 VILLAGE 15A MOR CC-74
496-040-069-000	W-15A	3	Dev	323.36	517.13	LDR	1	0		LOT 69 WESTPARK PH 3 VILLAGE 15A MOR CC-74
496-040-070-000	W-15A	3	Dev	323.36	517.13	LDR	1	0		LOT 70 WESTPARK PH 3 VILLAGE 15A MOR CC-74
496-040-071-000	W-15A	3	Dev	323.36	517.13	LDR	1	0		LOT 71 WESTPARK PH 3 VILLAGE 15A MOR CC-74
496-040-072-000	W-15A	3	Dev	323.36	517.13	LDR	1	0		LOT 72 WESTPARK PH 3 VILLAGE 15A MOR CC-74
496-040-073-000	W-15A	3	Dev	323.36	517.13	LDR	1	0		LOT 73 WESTPARK PH 3 VILLAGE 15A MOR CC-74
496-040-074-000	W-15A	3	Dev	323.36	517.13	LDR	1	0		LOT 74 WESTPARK PH 3 VILLAGE 15A MOR CC-74
496-040-075-000	W-15A	3	Dev	323.36	517.13	LDR	1	0		LOT 75 WESTPARK PH 3 VILLAGE 15A MOR CC-74
496-040-076-000	W-15A	3	Dev	323.36	517.13	LDR	1	0		LOT 76 WESTPARK PH 3 VILLAGE 15A MOR CC-74
496-040-077-000	W-15A	3	Dev	323.36	517.13	LDR	1	0		LOT 77 WESTPARK PH 3 VILLAGE 15A MOR CC-74
496-040-078-000	W-15A	3	Dev	323.36	517.13	LDR	1	0		LOT 78 WESTPARK PH 3 VILLAGE 15A MOR CC-74
496-040-079-000	W-15A	3	Dev	323.36	517.13	LDR	1	0		LOT 79 WESTPARK PH 3 VILLAGE 15A MOR CC-74

City of Roseville
Westpark Community Facilities District No. 2 (Public Services)
Fiscal Year 2016/17 Tax Roll

ASSESSOR PARCEL NUMBER	LARGE LOT PARCEL NO	PHASE	DEVELOPMENT STATUS	TOTAL CHARGE	MAXIMUM TAX	LAND USE	RES UNITS	POTENTIAL AFFORD UNITS	ACRES	LEGAL DESCRIPTION
496-040-080-000	W-15A	3	Dev	323.36	517.13	LDR	1	0		LOT 80 WESTPARK PH 3 VILLAGE 15A MOR CC-74
496-040-081-000	W-15A	3	FM	-	517.13	LDR	1	0		LOT 81 WESTPARK PH 3 VILLAGE 15A MOR CC-74
496-040-082-000	W-15A	3	FM	-	517.13	LDR	1	0		LOT 82 WESTPARK PH 3 VILLAGE 15A MOR CC-74
496-040-083-000	W-15A	3	FM	-	517.13	LDR	1	0		LOT 83 WESTPARK PH 3 VILLAGE 15A MOR CC-74
496-040-084-000	W-15A	3	Exempt	-	-	Open Space		0		LOT C OPEN SPACE WESTPARK PH3 VILL 15A MOR CC-74
496-050-001-000	W-15B	3	FM	-	517.13	LDR	1	0		LOT 84 WESTPARK PH 3 VILLAGE 15B MOR CC-75
496-050-002-000	W-15B	3	Dev	323.36	517.13	LDR	1	0		LOT 85 WESTPARK PH 3 VILLAGE 15B MOR CC-75
496-050-003-000	W-15B	3	Dev	323.36	517.13	LDR	1	0		LOT 86 WESTPARK PH 3 VILLAGE 15B MOR CC-75
496-050-004-000	W-15B	3	FM	-	517.13	LDR	1	0		LOT 87 WESTPARK PH 3 VILLAGE 15B MOR CC-75
496-050-005-000	W-15B	3	FM	-	517.13	LDR	1	0		LOT 88 WESTPARK PH 3 VILLAGE 15B MOR CC-75
496-050-006-000	W-15B	3	FM	-	517.13	LDR	1	0		LOT 89 WESTPARK PH 3 VILLAGE 15B MOR CC-75
496-050-007-000	W-15B	3	FM	-	517.13	LDR	1	0		LOT 90 WESTPARK PH 3 VILLAGE 15B MOR CC-75
496-050-008-000	W-15B	3	FM	-	517.13	LDR	1	0		LOT 91 WESTPARK PH 3 VILLAGE 15B MOR CC-75
496-050-009-000	W-15B	3	FM	-	517.13	LDR	1	0		LOT 92 WESTPARK PH 3 VILLAGE 15B MOR CC-75
496-050-010-000	W-15B	3	FM	-	517.13	LDR	1	0		LOT 93 WESTPARK PH 3 VILLAGE 15B MOR CC-75
496-050-011-000	W-15B	3	FM	-	517.13	LDR	1	0		LOT 94 WESTPARK PH 3 VILLAGE 15B MOR CC-75
496-050-012-000	W-15B	3	FM	-	517.13	LDR	1	0		LOT 95 WESTPARK PH 3 VILLAGE 15B MOR CC-75
496-050-013-000	W-15B	3	FM	-	517.13	LDR	1	0		LOT 96 WESTPARK PH 3 VILLAGE 15B MOR CC-75
496-050-014-000	W-15B	3	FM	-	517.13	LDR	1	0		LOT 97 WESTPARK PH 3 VILLAGE 15B MOR CC-75
496-050-015-000	W-15B	3	FM	-	517.13	LDR	1	0		LOT 98 WESTPARK PH 3 VILLAGE 15B MOR CC-75
496-050-016-000	W-15B	3	FM	-	517.13	LDR	1	0		LOT 99 WESTPARK PH 3 VILLAGE 15B MOR CC-75
496-050-017-000	W-15B	3	FM	-	517.13	LDR	1	0		LOT 100 WESTPARK PH 3 VILLAGE 15B MOR CC-75
496-050-018-000	W-15B	3	FM	-	517.13	LDR	1	0		LOT 101 WESTPARK PH 3 VILLAGE 15B MOR CC-75
496-050-019-000	W-15B	3	FM	-	517.13	LDR	1	0		LOT 102 WESTPARK PH 3 VILLAGE 15B MOR CC-75
496-050-020-000	W-15B	3	FM	-	517.13	LDR	1	0		LOT 103 WESTPARK PH 3 VILLAGE 15B MOR CC-75
496-050-021-000	W-15B	3	FM	-	517.13	LDR	1	0		LOT 104 WESTPARK PH 3 VILLAGE 15B MOR CC-75
496-050-022-000	W-15B	3	FM	-	517.13	LDR	1	0		LOT 105 WESTPARK PH 3 VILLAGE 15B MOR CC-75
496-050-023-000	W-15B	3	FM	-	517.13	LDR	1	0		LOT 106 WESTPARK PH 3 VILLAGE 15B MOR CC-75
496-050-024-000	W-15B	3	FM	-	517.13	LDR	1	0		LOT 107 WESTPARK PH 3 VILLAGE 15B MOR CC-75
496-050-025-000	W-15B	3	FM	-	517.13	LDR	1	0		LOT 108 WESTPARK PH 3 VILLAGE 15B MOR CC-75
496-050-026-000	W-15B	3	FM	-	517.13	LDR	1	0		LOT 109 WESTPARK PH 3 VILLAGE 15B MOR CC-75
496-050-027-000	W-15B	3	FM	-	517.13	LDR	1	0		LOT 110 WESTPARK PH 3 VILLAGE 15B MOR CC-75
496-050-028-000	W-15B	3	FM	-	517.13	LDR	1	0		LOT 111 WESTPARK PH 3 VILLAGE 15B MOR CC-75
496-050-029-000	W-15B	3	FM	-	517.13	LDR	1	0		LOT 112 WESTPARK PH 3 VILLAGE 15B MOR CC-75
496-050-030-000	W-15B	3	FM	-	517.13	LDR	1	0		LOT 113 WESTPARK PH 3 VILLAGE 15B MOR CC-75
496-050-031-000	W-15B	3	FM	-	517.13	LDR	1	0		LOT 114 WESTPARK PH 3 VILLAGE 15B MOR CC-75
496-050-032-000	W-15B	3	FM	-	517.13	LDR	1	0		LOT 115 WESTPARK PH 3 VILLAGE 15B MOR CC-75
496-050-033-000	W-15B	3	FM	-	517.13	LDR	1	0		LOT 116 WESTPARK PH 3 VILLAGE 15B MOR CC-75
496-050-034-000	W-15B	3	Dev	323.36	517.13	LDR	1	0		LOT 117 WESTPARK PH 3 VILLAGE 15B MOR CC-75
496-050-035-000	W-15B	3	FM	-	517.13	LDR	1	0		LOT 118 WESTPARK PH 3 VILLAGE 15B MOR CC-75
496-050-036-000	W-15B	3	FM	-	517.13	LDR	1	0		LOT 119 WESTPARK PH 3 VILLAGE 15B MOR CC-75
496-050-037-000	W-15B	3	FM	-	517.13	LDR	1	0		LOT 120 WESTPARK PH 3 VILLAGE 15B MOR CC-75
496-050-038-000	W-15B	3	FM	-	517.13	LDR	1	0		LOT 121 WESTPARK PH 3 VILLAGE 15B MOR CC-75
496-050-039-000	W-15B	3	FM	-	517.13	LDR	1	0		LOT 122 WESTPARK PH 3 VILLAGE 15B MOR CC-75
496-050-040-000	W-15B	3	FM	-	517.13	LDR	1	0		LOT 123 WESTPARK PH 3 VILLAGE 15B MOR CC-75
496-050-041-000	W-15B	3	FM	-	517.13	LDR	1	0		LOT 124 WESTPARK PH 3 VILLAGE 15B MOR CC-75
496-050-042-000	W-15B	3	FM	-	517.13	LDR	1	0		LOT 125 WESTPARK PH 3 VILLAGE 15B MOR CC-75
496-050-043-000	W-15B	3	FM	-	517.13	LDR	1	0		LOT 126 WESTPARK PH 3 VILLAGE 15B MOR CC-75
496-050-044-000	W-15B	3	FM	-	517.13	LDR	1	0		LOT 127 WESTPARK PH 3 VILLAGE 15B MOR CC-75

City of Roseville
Westpark Community Facilities District No. 2 (Public Services)
Fiscal Year 2016/17 Tax Roll

ASSESSOR PARCEL NUMBER	LARGE LOT PARCEL NO	PHASE	DEVELOPMENT STATUS	TOTAL CHARGE	MAXIMUM TAX	LAND USE	RES UNITS	POTENTIAL AFFORD UNITS	ACRES	LEGAL DESCRIPTION
496-050-045-000	W-15B	3	FM	-	517.13	LDR	1	0		LOT 128 WESTPARK PH 3 VILLAGE 15B MOR CC-75
496-050-046-000	W-15B	3	FM	-	517.13	LDR	1	0		LOT 129 WESTPARK PH 3 VILLAGE 15B MOR CC-75
496-050-047-000	W-15B	3	FM	-	517.13	LDR	1	0		LOT 130 WESTPARK PH 3 VILLAGE 15B MOR CC-75
496-050-048-000	W-15B	3	FM	-	517.13	LDR	1	0		LOT 131 WESTPARK PH 3 VILLAGE 15B MOR CC-75
496-050-049-000	W-15B	3	FM	-	517.13	LDR	1	0		LOT 132 WESTPARK PH 3 VILLAGE 15B MOR CC-75
496-050-050-000	W-15B	3	FM	-	517.13	LDR	1	0		LOT 133 WESTPARK PH 3 VILLAGE 15B MOR CC-75
496-050-051-000	W-15B	3	FM	-	517.13	LDR	1	0		LOT 134 WESTPARK PH 3 VILLAGE 15B MOR CC-75
496-050-052-000	W-15B	3	Dev	323.36	517.13	LDR	1	0		LOT 135 WESTPARK PH 3 VILLAGE 15B MOR CC-75
496-050-053-000	W-15B	3	Dev	323.36	517.13	LDR	1	0		LOT 136 WESTPARK PH 3 VILLAGE 15B MOR CC-75
496-050-054-000	W-15B	3	Dev	323.36	517.13	LDR	1	0		LOT 137 WESTPARK PH 3 VILLAGE 15B MOR CC-75
496-050-055-000	W-15B	3	Dev	323.36	517.13	LDR	1	0		LOT 138 WESTPARK PH 3 VILLAGE 15B MOR CC-75
496-050-056-000	W-15B	3	Dev	323.36	517.13	LDR	1	0		LOT 139 WESTPARK PH 3 VILLAGE 15B MOR CC-75
496-050-057-000	W-15B	3	Dev	323.36	517.13	LDR	1	0		LOT 140 WESTPARK PH 3 VILLAGE 15B MOR CC-75
496-050-058-000	W-15B	3	Dev	323.36	517.13	LDR	1	0		LOT 141 WESTPARK PH 3 VILLAGE 15B MOR CC-75
496-050-059-000	W-15B	3	FM	-	517.13	LDR	1	0		LOT 142 WESTPARK PH 3 VILLAGE 15B MOR CC-75
496-050-060-000	W-15B	3	FM	-	517.13	LDR	1	0		LOT 143 WESTPARK PH 3 VILLAGE 15B MOR CC-75
496-050-061-000	W-15B	3	FM	-	517.13	LDR	1	0		LOT 144 WESTPARK PH 3 VILLAGE 15B MOR CC-75
496-050-062-000	W-15B	3	FM	-	517.13	LDR	1	0		LOT 145 WESTPARK PH 3 VILLAGE 15B MOR CC-75
496-050-063-000	W-15B	3	FM	-	517.13	LDR	1	0		LOT 146 WESTPARK PH 3 VILLAGE 15B MOR CC-75
496-050-064-000	W-15B	3	FM	-	517.13	LDR	1	0		LOT 147 WESTPARK PH 3 VILLAGE 15B MOR CC-75
496-050-065-000	W-15B	3	FM	-	517.13	LDR	1	0		LOT 148 WESTPARK PH 3 VILLAGE 15B MOR CC-75
496-050-066-000	W-15B	3	FM	-	517.13	LDR	1	0		LOT 149 WESTPARK PH 3 VILLAGE 15B MOR CC-75
496-050-067-000	W-15B	3	FM	-	517.13	LDR	1	0		LOT 150 WESTPARK PH 3 VILLAGE 15B MOR CC-75
496-050-068-000	W-15B	3	FM	-	517.13	LDR	1	0		LOT 151 WESTPARK PH 3 VILLAGE 15B MOR CC-75
496-050-069-000	W-15B	3	FM	-	517.13	LDR	1	0		LOT 152 WESTPARK PH 3 VILLAGE 15B MOR CC-75
496-050-070-000	W-15B	3	FM	-	517.13	LDR	1	0		LOT 153 WESTPARK PH 3 VILLAGE 15B MOR CC-75
496-050-071-000	W-15B	3	FM	-	517.13	LDR	1	0		LOT 154 WESTPARK PH 3 VILLAGE 15B MOR CC-75
496-050-072-000	W-15B	3	FM	-	517.13	LDR	1	0		LOT 155 WESTPARK PH 3 VILLAGE 15B MOR CC-75
496-050-073-000	W-15C	3	Dev	323.36	517.13	LDR	1	0		LOT 167 WESTPARK PH 3 VILLAGE 15B MOR CC-75
496-050-074-000	W-15C	3	Dev	323.36	517.13	LDR	1	0		LOT 168 WESTPARK PH 3 VILLAGE 15B MOR CC-75
496-050-075-000	W-15C	3	Dev	323.36	517.13	LDR	1	0		LOT 169 WESTPARK PH 3 VILLAGE 15B MOR CC-75
496-050-076-000	W-15C	3	Dev	323.36	517.13	LDR	1	0		LOT 170 WESTPARK PH 3 VILLAGE 15B MOR CC-75
496-050-077-000	W-15C	3	Dev	323.36	517.13	LDR	1	0		LOT 174 WESTPARK PH 3 VILLAGE 15B MOR CC-75
496-060-001-000	W-13B	3	Dev	323.36	517.13	LDR	1			LOT 75 WESTPARK PH 3 VILLAGE 13B MOR CC-76
496-060-002-000	W-13B	3	Dev	323.36	517.13	LDR	1			LOT 76 WESTPARK PH 3 VILLAGE 13B MOR CC-76
496-060-003-000	W-13B	3	Dev	323.36	517.13	LDR	1			LOT 77 WESTPARK PH 3 VILLAGE 13B MOR CC-76
496-060-004-000	W-13B	3	Dev	323.36	517.13	LDR	1			LOT 78 WESTPARK PH 3 VILLAGE 13B MOR CC-76
496-060-005-000	W-13B	3	Dev	323.36	517.13	LDR	1			LOT 79 WESTPARK PH 3 VILLAGE 13B MOR CC-76
496-060-006-000	W-13B	3	Dev	323.36	517.13	LDR	1			LOT 80 WESTPARK PH 3 VILLAGE 13B MOR CC-76
496-060-007-000	W-13B	3	Dev	323.36	517.13	LDR	1			LOT 81 WESTPARK PH 3 VILLAGE 13B MOR CC-76
496-060-008-000	W-13B	3	Dev	323.36	517.13	LDR	1			LOT 82 WESTPARK PH 3 VILLAGE 13B MOR CC-76
496-060-009-000	W-13B	3	Dev	323.36	517.13	LDR	1			LOT 83 WESTPARK PH 3 VILLAGE 13B MOR CC-76
496-060-010-000	W-13B	3	Dev	323.36	517.13	LDR	1			LOT 84 WESTPARK PH 3 VILLAGE 13B MOR CC-76
496-060-011-000	W-13B	3	Dev	323.36	517.13	LDR	1			LOT 85 WESTPARK PH 3 VILLAGE 13B MOR CC-76
496-060-012-000	W-13B	3	Dev	323.36	517.13	LDR	1			LOT 86 WESTPARK PH 3 VILLAGE 13B MOR CC-76
496-060-013-000	W-13B	3	Dev	323.36	517.13	LDR	1			LOT 87 WESTPARK PH 3 VILLAGE 13B MOR CC-76
496-060-014-000	W-13B	3	Dev	323.36	517.13	LDR	1			LOT 88 WESTPARK PH 3 VILLAGE 13B MOR CC-76
496-060-015-000	W-13B	3	Dev	323.36	517.13	LDR	1			LOT 89 WESTPARK PH 3 VILLAGE 13B MOR CC-76
496-060-016-000	W-13B	3	Dev	323.36	517.13	LDR	1			LOT 90 WESTPARK PH 3 VILLAGE 13B MOR CC-76

City of Roseville
Westpark Community Facilities District No. 2 (Public Services)
Fiscal Year 2016/17 Tax Roll

ASSESSOR PARCEL NUMBER	LARGE LOT PARCEL NO	PHASE	DEVELOPMENT STATUS	TOTAL CHARGE	MAXIMUM TAX	LAND USE	RES UNITS	POTENTIAL AFFORD UNITS	ACRES	LEGAL DESCRIPTION
496-060-017-000	W-13B	3	Dev	323.36	517.13	LDR	1			LOT 91 WESTPARK PH 3 VILLAGE 13B MOR CC-76
496-060-018-000	W-13B	3	Dev	323.36	517.13	LDR	1			LOT 92 WESTPARK PH 3 VILLAGE 13B MOR CC-76
496-060-019-000	W-13B	3	Dev	323.36	517.13	LDR	1			LOT 93 WESTPARK PH 3 VILLAGE 13B MOR CC-76
496-060-020-000	W-13B	3	Dev	323.36	517.13	LDR	1			LOT 94 WESTPARK PH 3 VILLAGE 13B MOR CC-76
496-060-021-000	W-13B	3	Dev	323.36	517.13	LDR	1			LOT 95 WESTPARK PH 3 VILLAGE 13B MOR CC-76
496-060-022-000	W-13B	3	FM	-	517.13	LDR	1			LOT 96 WESTPARK PH 3 VILLAGE 13B MOR CC-76
496-060-023-000	W-13B	3	Dev	323.36	517.13	LDR	1			LOT 97 WESTPARK PH 3 VILLAGE 13B MOR CC-76
496-060-024-000	W-13B	3	Dev	323.36	517.13	LDR	1			LOT 98 WESTPARK PH 3 VILLAGE 13B MOR CC-76
496-060-025-000	W-13B	3	Dev	323.36	517.13	LDR	1			LOT 99 WESTPARK PH 3 VILLAGE 13B MOR CC-76
496-060-026-000	W-13B	3	Dev	323.36	517.13	LDR	1			LOT 100 WESTPARK PH 3 VILLAGE 13B MOR CC-76
496-060-027-000	W-13B	3	FM	-	517.13	LDR	1			LOT 101 WESTPARK PH 3 VILLAGE 13B MOR CC-76
496-060-028-000	W-13B	3	Dev	323.36	517.13	LDR	1			LOT 102 WESTPARK PH 3 VILLAGE 13B MOR CC-76
496-060-029-000	W-13B	3	Dev	323.36	517.13	LDR	1			LOT 103 WESTPARK PH 3 VILLAGE 13B MOR CC-76
496-060-030-000	W-13B	3	Dev	323.36	517.13	LDR	1			LOT 104 WESTPARK PH 3 VILLAGE 13B MOR CC-76
496-060-031-000	W-13B	3	FM	-	517.13	LDR	1			LOT 105 WESTPARK PH 3 VILLAGE 13B MOR CC-76
496-060-032-000	W-13B	3	Dev	323.36	517.13	LDR	1			LOT 106 WESTPARK PH 3 VILLAGE 13B MOR CC-76
496-060-033-000	W-13B	3	FM	-	517.13	LDR	1			LOT 107 WESTPARK PH 3 VILLAGE 13B MOR CC-76
496-060-034-000	W-13B	3	FM	-	517.13	LDR	1			LOT 108 WESTPARK PH 3 VILLAGE 13B MOR CC-76
496-060-035-000	W-13B	3	FM	-	517.13	LDR	1			LOT 109 WESTPARK PH 3 VILLAGE 13B MOR CC-76
496-060-036-000	W-13B	3	FM	-	517.13	LDR	1			LOT 110 WESTPARK PH 3 VILLAGE 13B MOR CC-76
496-060-037-000	W-13B	3	FM	-	517.13	LDR	1			LOT 111 WESTPARK PH 3 VILLAGE 13B MOR CC-76
496-060-038-000	W-13B	3	FM	-	517.13	LDR	1			LOT 112 WESTPARK PH 3 VILLAGE 13B MOR CC-76
496-060-039-000	W-13B	3	Dev	323.36	517.13	LDR	1			LOT 113 WESTPARK PH 3 VILLAGE 13B MOR CC-76
496-060-040-000	W-13B	3	Dev	323.36	517.13	LDR	1			LOT 114 WESTPARK PH 3 VILLAGE 13B MOR CC-76
496-060-041-000	W-13B	3	Dev	323.36	517.13	LDR	1			LOT 115 WESTPARK PH 3 VILLAGE 13B MOR CC-76
496-060-042-000	W-13B	3	Dev	323.36	517.13	LDR	1			LOT 116 WESTPARK PH 3 VILLAGE 13B MOR CC-76
496-060-043-000	W-13B	3	Dev	323.36	517.13	LDR	1			LOT 117 WESTPARK PH 3 VILLAGE 13B MOR CC-76
496-060-044-000	W-13B	3	Dev	323.36	517.13	LDR	1			LOT 118 WESTPARK PH 3 VILLAGE 13B MOR CC-76
496-060-045-000	W-13B	3	Dev	323.36	517.13	LDR	1			LOT 119 WESTPARK PH 3 VILLAGE 13B MOR CC-76
496-060-046-000	W-13B	3	Dev	323.36	517.13	LDR	1			LOT 120 WESTPARK PH 3 VILLAGE 13B MOR CC-76
496-060-047-000	W-13B	3	Dev	323.36	517.13	LDR	1			LOT 121 WESTPARK PH 3 VILLAGE 13B MOR CC-76
496-060-048-000	W-13B	3	Dev	323.36	517.13	LDR	1			LOT 122 WESTPARK PH 3 VILLAGE 13B MOR CC-76
496-060-049-000	W-13B	3	Dev	323.36	517.13	LDR	1			LOT 123 WESTPARK PH 3 VILLAGE 13B MOR CC-76
496-060-050-000	W-13B	3	Dev	323.36	517.13	LDR	1			LOT 124 WESTPARK PH 3 VILLAGE 13B MOR CC-76
496-060-051-000	W-13B	3	Dev	323.36	517.13	LDR	1			LOT 125 WESTPARK PH 3 VILLAGE 13B MOR CC-76
496-060-052-000	W-13B	3	Dev	323.36	517.13	LDR	1			LOT 126 WESTPARK PH 3 VILLAGE 13B MOR CC-76
496-060-053-000	W-13B	3	Dev	323.36	517.13	LDR	1			LOT 127 WESTPARK PH 3 VILLAGE 13B MOR CC-76
496-060-054-000	W-13B	3	Dev	323.36	517.13	LDR	1			LOT 128 WESTPARK PH 3 VILLAGE 13B MOR CC-76
496-060-055-000	W-13B	3	Dev	323.36	517.13	LDR	1			LOT 129 WESTPARK PH 3 VILLAGE 13B MOR CC-76
496-060-056-000	W-13B	3	Dev	323.36	517.13	LDR	1			LOT 130 WESTPARK PH 3 VILLAGE 13B MOR CC-76
496-060-057-000	W-13B	3	Dev	323.36	517.13	LDR	1			LOT 131 WESTPARK PH 3 VILLAGE 13B MOR CC-76
496-060-058-000	W-13B	3	Dev	323.36	517.13	LDR	1			LOT 132 WESTPARK PH 3 VILLAGE 13B MOR CC-76
496-060-059-000	W-13B	3	Dev	323.36	517.13	LDR	1			LOT 133 WESTPARK PH 3 VILLAGE 13B MOR CC-76
496-060-060-000	W-13B	3	Dev	323.36	517.13	LDR	1			LOT 134 WESTPARK PH 3 VILLAGE 13B MOR CC-76
496-060-061-000	W-13B	3	Exempt	-	-	Public Utility				LOT B WESTPARK PH 3 VIL 13B MOR CC-76 FUTURE WELL
496-060-062-000	W-13B	3	Exempt	-	-	Open Space				LOT C WESTPARK PH 3 VILL 13B MOR CC-76 OPEN SPACE
496-070-001-000	W-15C	3	FM	-	517.13	LDR	1			LOT 156 WESTPARK PH 3 VILLAGE 15C MOR CC-80
496-070-002-000	W-15C	3	Dev	323.36	517.13	LDR	1			LOT 157 WESTPARK PH 3 VILLAGE 15C MOR CC-80
496-070-003-000	W-15C	3	Dev	323.36	517.13	LDR	1			LOT 158 WESTPARK PH 3 VILLAGE 15C MOR CC-80

City of Roseville
Westpark Community Facilities District No. 2 (Public Services)
Fiscal Year 2016/17 Tax Roll

ASSESSOR PARCEL NUMBER	LARGE LOT PARCEL NO	PHASE	DEVELOPMENT STATUS	TOTAL CHARGE	MAXIMUM TAX	LAND USE	RES UNITS	POTENTIAL AFFORD UNITS	ACRES	LEGAL DESCRIPTION
496-070-004-000	W-15C	3	FM	-	517.13	LDR	1			LOT 159 WESTPARK PH 3 VILLAGE 15C MOR CC-80
496-070-005-000	W-15C	3	FM	-	517.13	LDR	1			LOT 160 WESTPARK PH 3 VILLAGE 15C MOR CC-80
496-070-006-000	W-15C	3	FM	-	517.13	LDR	1			LOT 161 WESTPARK PH 3 VILLAGE 15C MOR CC-80
496-070-007-000	W-15C	3	FM	-	517.13	LDR	1			LOT 162 WESTPARK PH 3 VILLAGE 15C MOR CC-80
496-070-008-000	W-15C	3	FM	-	517.13	LDR	1			LOT 163 WESTPARK PH 3 VILLAGE 15C MOR CC-80
496-070-009-000	W-15C	3	Dev	323.36	517.13	LDR	1			LOT 164 WESTPARK PH 3 VILLAGE 15C MOR CC-80
496-070-010-000	W-15C	3	Dev	323.36	517.13	LDR	1			LOT 165 WESTPARK PH 3 VILLAGE 15C MOR CC-80
496-070-011-000	W-15C	3	Dev	323.36	517.13	LDR	1			LOT 166 WESTPARK PH 3 VILLAGE 15C MOR CC-80
496-070-012-000	W-15C	3	Dev	323.36	517.13	LDR	1			LOT 171 WESTPARK PH 3 VILLAGE 15C MOR CC-80
496-070-013-000	W-15C	3	Dev	323.36	517.13	LDR	1			LOT 172 WESTPARK PH 3 VILLAGE 15C MOR CC-80
496-070-014-000	W-15C	3	Dev	323.36	517.13	LDR	1			LOT 173 WESTPARK PH 3 VILLAGE 15C MOR CC-80
496-070-015-000	W-15C	3	Dev	323.36	517.13	LDR	1			LOT 175 WESTPARK PH 3 VILLAGE 15C MOR CC-80
496-070-016-000	W-15C	3	Dev	323.36	517.13	LDR	1			LOT 176 WESTPARK PH 3 VILLAGE 15C MOR CC-80
496-070-017-000	W-15C	3	Dev	323.36	517.13	LDR	1			LOT 177 WESTPARK PH 3 VILLAGE 15C MOR CC-80
496-070-018-000	W-15C	3	Dev	323.36	517.13	LDR	1			LOT 178 WESTPARK PH 3 VILLAGE 15C MOR CC-80
496-070-019-000	W-15C	3	Dev	323.36	517.13	LDR	1			LOT 179 WESTPARK PH 3 VILLAGE 15C MOR CC-80
496-070-020-000	W-15C	3	FM	-	517.13	LDR	1			LOT 180 WESTPARK PH 3 VILLAGE 15C MOR CC-80
496-070-021-000	W-15C	3	FM	-	517.13	LDR	1			LOT 181 WESTPARK PH 3 VILLAGE 15C MOR CC-80
496-070-022-000	W-15C	3	FM	-	517.13	LDR	1			LOT 182 WESTPARK PH 3 VILLAGE 15C MOR CC-80
496-070-023-000	W-15C	3	FM	-	517.13	LDR	1			LOT 183 WESTPARK PH 3 VILLAGE 15C MOR CC-80
496-070-024-000	W-15C	3	Dev	323.36	517.13	LDR	1			LOT 184 WESTPARK PH 3 VILLAGE 15C MOR CC-80
496-070-025-000	W-15C	3	Dev	323.36	517.13	LDR	1			LOT 185 WESTPARK PH 3 VILLAGE 15C MOR CC-80
496-070-026-000	W-15C	3	Dev	323.36	517.13	LDR	1			LOT 186 WESTPARK PH 3 VILLAGE 15C MOR CC-80
496-070-027-000	W-15C	3	Dev	323.36	517.13	LDR	1			LOT 187 WESTPARK PH 3 VILLAGE 15C MOR CC-80
496-070-028-000	W-15C	3	Dev	323.36	517.13	LDR	1			LOT 188 WESTPARK PH 3 VILLAGE 15C MOR CC-80
496-070-029-000	W-15C	3	Dev	323.36	517.13	LDR	1			LOT 189 WESTPARK PH 3 VILLAGE 15C MOR CC-80
496-070-030-000	W-15C	3	Dev	323.36	517.13	LDR	1			LOT 190 WESTPARK PH 3 VILLAGE 15C MOR CC-80
496-070-031-000	W-15C	3	Dev	323.36	517.13	LDR	1			LOT 191 WESTPARK PH 3 VILLAGE 15C MOR CC-80
496-070-032-000	W-15C	3	Dev	323.36	517.13	LDR	1			LOT 192 WESTPARK PH 3 VILLAGE 15C MOR CC-80
496-070-033-000	W-15C	3	Dev	323.36	517.13	LDR	1			LOT 193 WESTPARK PH 3 VILLAGE 15C MOR CC-80
496-070-034-000	W-15C	3	Exempt	-	-	Open Space	0			POR L D OPEN SPACE WESTPARK PH 3 VIL 15C MOR CC-80
496-070-035-000	W-15C	3	Exempt	-	-	Public Use	0			1.4 AC PORLOT A WESTPARK PH3 VILLAGE 15C MOR CC-80
496-070-036-000	W-15C	3	Exempt	-	-	Public Use	0			LOT B WESTPARK PH 3 VILLAGE 15C MOR CC-80
496-080-001-000	W-15C	3	FM	-	517.13	LDR	1			LOT 194 WESTPARK PH 3 VILLAGE 15C MOR CC-80
496-080-002-000	W-15C	3	FM	-	517.13	LDR	1			LOT 195 WESTPARK PH 3 VILLAGE 15C MOR CC-80
496-080-003-000	W-15C	3	FM	-	517.13	LDR	1			LOT 196 WESTPARK PH 3 VILLAGE 15C MOR CC-80
496-080-004-000	W-15C	3	FM	-	517.13	LDR	1			LOT 197 WESTPARK PH 3 VILLAGE 15C MOR CC-80
496-080-005-000	W-15C	3	FM	-	517.13	LDR	1			LOT 198 WESTPARK PH 3 VILLAGE 15C MOR CC-80
496-080-006-000	W-15C	3	FM	-	517.13	LDR	1			LOT 199 WESTPARK PH 3 VILLAGE 15C MOR CC-80
496-080-007-000	W-15C	3	FM	-	517.13	LDR	1			LOT 200 WESTPARK PH 3 VILLAGE 15C MOR CC-80
496-080-008-000	W-15C	3	Dev	323.36	517.13	LDR	1			LOT 201 WESTPARK PH 3 VILLAGE 15C MOR CC-80
496-080-009-000	W-15C	3	Dev	323.36	517.13	LDR	1			LOT 202 WESTPARK PH 3 VILLAGE 15C MOR CC-80
496-080-010-000	W-15C	3	Dev	323.36	517.13	LDR	1			LOT 203 WESTPARK PH 3 VILLAGE 15C MOR CC-80
496-080-011-000	W-15C	3	Dev	323.36	517.13	LDR	1			LOT 204 WESTPARK PH 3 VILLAGE 15C MOR CC-80
496-080-012-000	W-15C	3	Dev	323.36	517.13	LDR	1			LOT 205 WESTPARK PH 3 VILLAGE 15C MOR CC-80
496-080-013-000	W-15C	3	Dev	323.36	517.13	LDR	1			LOT 206 WESTPARK PH 3 VILLAGE 15C MOR CC-80
496-080-014-000	W-15C	3	Dev	323.36	517.13	LDR	1			LOT 207 WESTPARK PH 3 VILLAGE 15C MOR CC-80
496-080-015-000	W-15C	3	Dev	323.36	517.13	LDR	1			LOT 208 WESTPARK PH 3 VILLAGE 15C MOR CC-80
496-080-016-000	W-15C	3	Dev	323.36	517.13	LDR	1			LOT 209 WESTPARK PH 3 VILLAGE 15C MOR CC-80

City of Roseville
Westpark Community Facilities District No. 2 (Public Services)
Fiscal Year 2016/17 Tax Roll

ASSESSOR PARCEL NUMBER	LARGE LOT PARCEL NO	PHASE	DEVELOPMENT STATUS	TOTAL CHARGE	MAXIMUM TAX	LAND USE	RES UNITS	POTENTIAL AFFORD UNITS	ACRES	LEGAL DESCRIPTION
496-080-017-000	W-15C	3	Dev	323.36	517.13	LDR	1			LOT 210 WESTPARK PH 3 VILLAGE 15C MOR CC-80
496-080-018-000	W-15C	3	Dev	323.36	517.13	LDR	1			LOT 211 WESTPARK PH 3 VILLAGE 15C MOR CC-80
496-080-019-000	W-15C	3	Dev	323.36	517.13	LDR	1			LOT 212 WESTPARK PH 3 VILLAGE 15C MOR CC-80
496-080-020-000	W-15C	3	Dev	323.36	517.13	LDR	1			LOT 213 WESTPARK PH 3 VILLAGE 15C MOR CC-80
496-080-021-000	W-15C	3	Dev	323.36	517.13	LDR	1			LOT 214 WESTPARK PH 3 VILLAGE 15C MOR CC-80
496-080-022-000	W-15C	3	Dev	323.36	517.13	LDR	1			LOT 215 WESTPARK PH 3 VILLAGE 15C MOR CC-80
496-080-023-000	W-15C	3	Dev	323.36	517.13	LDR	1			LOT 216 WESTPARK PH 3 VILLAGE 15C MOR CC-80
496-080-024-000	W-15C	3	Dev	323.36	517.13	LDR	1			LOT 217 WESTPARK PH 3 VILLAGE 15C MOR CC-80
496-080-025-000	W-15C	3	Dev	323.36	517.13	LDR	1			LOT 218 WESTPARK PH 3 VILLAGE 15C MOR CC-80
496-080-026-000	W-15C	3	Dev	323.36	517.13	LDR	1			LOT 219 WESTPARK PH 3 VILLAGE 15C MOR CC-80
496-080-027-000	W-15C	3	Dev	323.36	517.13	LDR	1			LOT 220 WESTPARK PH 3 VILLAGE 15C MOR CC-80
496-080-028-000	W-15C	3	Dev	323.36	517.13	LDR	1			LOT 221 WESTPARK PH 3 VILLAGE 15C MOR CC-80
496-080-029-000	W-15C	3	Dev	323.36	517.13	LDR	1			LOT 222 WESTPARK PH 3 VILLAGE 15C MOR CC-80
496-080-030-000	W-15C	3	Dev	323.36	517.13	LDR	1			LOT 223 WESTPARK PH 3 VILLAGE 15C MOR CC-80
496-080-031-000	W-15C	3	Dev	323.36	517.13	LDR	1			LOT 224 WESTPARK PH 3 VILLAGE 15C MOR CC-80
496-080-032-000	W-15C	3	Exempt	-	-	Open Space	0			POR L D OPEN SPACE WESTPARK PH 3 VIL 15C MOR CC-80
496-080-033-000	W-15C	3	Exempt	-	-	Public Use	0			LOT C WESTPARK PH 3 VILLAGE 15C MOR CC-80
496-080-034-000	W-15C	3	Exempt	-	-	Public Use	0			1.4AC POR LOT A WESTPARK PH3 VILLAGE 15C MOR CC-80
496-090-001-000	W-13A	3	Dev	323.36	517.13	LDR	1			LOT 1 WESTPARK PH 3 VILLAGE 13A MOR CC-81
496-090-002-000	W-13A	3	Dev	323.36	517.13	LDR	1			LOT 2 WESTPARK PH 3 VILLAGE 13A MOR CC-81
496-090-003-000	W-13A	3	Dev	323.36	517.13	LDR	1			LOT 3 WESTPARK PH 3 VILLAGE 13A MOR CC-81
496-090-004-000	W-13A	3	FM	-	517.13	LDR	1			LOT 4 WESTPARK PH 3 VILLAGE 13A MOR CC-81
496-090-005-000	W-13A	3	FM	-	517.13	LDR	1			LOT 5 WESTPARK PH 3 VILLAGE 13A MOR CC-81
496-090-006-000	W-13A	3	FM	-	517.13	LDR	1			LOT 6 WESTPARK PH 3 VILLAGE 13A MOR CC-81
496-090-007-000	W-13A	3	FM	-	517.13	LDR	1			LOT 7 WESTPARK PH 3 VILLAGE 13A MOR CC-81
496-090-008-000	W-13A	3	FM	-	517.13	LDR	1			LOT 8 WESTPARK PH 3 VILLAGE 13A MOR CC-81
496-090-009-000	W-13A	3	FM	-	517.13	LDR	1			LOT 9 WESTPARK PH 3 VILLAGE 13A MOR CC-81
496-090-010-000	W-13A	3	FM	-	517.13	LDR	1			LOT 10 WESTPARK PH 3 VILLAGE 13A MOR CC-81
496-090-011-000	W-13A	3	FM	-	517.13	LDR	1			LOT 11 WESTPARK PH 3 VILLAGE 13A MOR CC-81
496-090-012-000	W-13A	3	FM	-	517.13	LDR	1			LOT 12 WESTPARK PH 3 VILLAGE 13A MOR CC-81
496-090-013-000	W-13A	3	Dev	323.36	517.13	LDR	1			LOT 13 WESTPARK PH 3 VILLAGE 13A MOR CC-81
496-090-014-000	W-13A	3	FM	-	517.13	LDR	1			LOT 14 WESTPARK PH 3 VILLAGE 13A MOR CC-81
496-090-015-000	W-13A	3	FM	-	517.13	LDR	1			LOT 15 WESTPARK PH 3 VILLAGE 13A MOR CC-81
496-090-016-000	W-13A	3	Dev	323.36	517.13	LDR	1			LOT 16 WESTPARK PH 3 VILLAGE 13A MOR CC-81
496-090-017-000	W-13A	3	FM	-	517.13	LDR	1			LOT 17 WESTPARK PH 3 VILLAGE 13A MOR CC-81
496-090-018-000	W-13A	3	Dev	323.36	517.13	LDR	1			LOT 18 WESTPARK PH 3 VILLAGE 13A MOR CC-81
496-090-019-000	W-13A	3	Dev	323.36	517.13	LDR	1			LOT 19 WESTPARK PH 3 VILLAGE 13A MOR CC-81
496-090-020-000	W-13A	3	Dev	323.36	517.13	LDR	1			LOT 20 WESTPARK PH 3 VILLAGE 13A MOR CC-81
496-090-021-000	W-13A	3	Dev	323.36	517.13	LDR	1			LOT 21 WESTPARK PH 3 VILLAGE 13A MOR CC-81
496-090-022-000	W-13A	3	FM	-	517.13	LDR	1			LOT 22 WESTPARK PH 3 VILLAGE 13A MOR CC-81
496-090-023-000	W-13A	3	Dev	323.36	517.13	LDR	1			LOT 23 WESTPARK PH 3 VILLAGE 13A MOR CC-81
496-090-024-000	W-13A	3	Dev	323.36	517.13	LDR	1			LOT 24 WESTPARK PH 3 VILLAGE 13A MOR CC-81
496-090-025-000	W-13A	3	Dev	323.36	517.13	LDR	1			LOT 25 WESTPARK PH 3 VILLAGE 13A MOR CC-81
496-090-026-000	W-13A	3	Dev	323.36	517.13	LDR	1			LOT 26 WESTPARK PH 3 VILLAGE 13A MOR CC-81
496-090-027-000	W-13A	3	Dev	323.36	517.13	LDR	1			LOT 27 WESTPARK PH 3 VILLAGE 13A MOR CC-81
496-090-028-000	W-13A	3	Dev	323.36	517.13	LDR	1			LOT 28 WESTPARK PH 3 VILLAGE 13A MOR CC-81
496-090-029-000	W-13A	3	FM	-	517.13	LDR	1			LOT 29 WESTPARK PH 3 VILLAGE 13A MOR CC-81
496-090-030-000	W-13A	3	FM	-	517.13	LDR	1			LOT 30 WESTPARK PH 3 VILLAGE 13A MOR CC-81
496-090-031-000	W-13A	3	Dev	323.36	517.13	LDR	1			LOT 31 WESTPARK PH 3 VILLAGE 13A MOR CC-81

City of Roseville
Westpark Community Facilities District No. 2 (Public Services)
Fiscal Year 2016/17 Tax Roll

ASSESSOR PARCEL NUMBER	LARGE LOT PARCEL NO	PHASE	DEVELOPMENT STATUS	TOTAL CHARGE	MAXIMUM TAX	LAND USE	RES UNITS	POTENTIAL AFFORD UNITS	ACRES	LEGAL DESCRIPTION
496-090-032-000	W-13A	3	Dev	323.36	517.13	LDR	1			LOT 32 WESTPARK PH 3 VILLAGE 13A MOR CC-81
496-090-033-000	W-13A	3	Dev	323.36	517.13	LDR	1			LOT 33 WESTPARK PH 3 VILLAGE 13A MOR CC-81
496-090-034-000	W-13A	3	Dev	323.36	517.13	LDR	1			LOT 34 WESTPARK PH 3 VILLAGE 13A MOR CC-81
496-090-035-000	W-13A	3	Dev	323.36	517.13	LDR	1			LOT 35 WESTPARK PH 3 VILLAGE 13A MOR CC-81
496-090-036-000	W-13A	3	Dev	323.36	517.13	LDR	1			LOT 36 WESTPARK PH 3 VILLAGE 13A MOR CC-81
496-090-037-000	W-13A	3	FM	-	517.13	LDR	1			LOT 37 WESTPARK PH 3 VILLAGE 13A MOR CC-81
496-090-038-000	W-13A	3	FM	-	517.13	LDR	1			LOT 38 WESTPARK PH 3 VILLAGE 13A MOR CC-81
496-090-039-000	W-13A	3	Dev	323.36	517.13	LDR	1			LOT 39 WESTPARK PH 3 VILLAGE 13A MOR CC-81
496-090-040-000	W-13A	3	FM	-	517.13	LDR	1			LOT 40 WESTPARK PH 3 VILLAGE 13A MOR CC-81
496-090-041-000	W-13A	3	FM	-	517.13	LDR	1			LOT 41 WESTPARK PH 3 VILLAGE 13A MOR CC-81
496-090-042-000	W-13A	3	FM	-	517.13	LDR	1			LOT 42 WESTPARK PH 3 VILLAGE 13A MOR CC-81
496-090-043-000	W-13A	3	FM	-	517.13	LDR	1			LOT 43 WESTPARK PH 3 VILLAGE 13A MOR CC-81
496-090-044-000	W-13A	3	FM	-	517.13	LDR	1			LOT 44 WESTPARK PH 3 VILLAGE 13A MOR CC-81
496-090-045-000	W-13A	3	FM	-	517.13	LDR	1			LOT 45 WESTPARK PH 3 VILLAGE 13A MOR CC-81
496-090-046-000	W-13A	3	FM	-	517.13	LDR	1			LOT 46 WESTPARK PH 3 VILLAGE 13A MOR CC-81
496-090-047-000	W-13A	3	FM	-	517.13	LDR	1			LOT 47 WESTPARK PH 3 VILLAGE 13A MOR CC-81
496-090-048-000	W-13A	3	FM	-	517.13	LDR	1			LOT 48 WESTPARK PH 3 VILLAGE 13A MOR CC-81
496-090-049-000	W-13A	3	FM	-	517.13	LDR	1			LOT 49 WESTPARK PH 3 VILLAGE 13A MOR CC-81
496-090-050-000	W-13A	3	Dev	323.36	517.13	LDR	1			LOT 50 WESTPARK PH 3 VILLAGE 13A MOR CC-81
496-090-051-000	W-13A	3	Dev	323.36	517.13	LDR	1			LOT 51 WESTPARK PH 3 VILLAGE 13A MOR CC-81
496-090-052-000	W-13A	3	Dev	323.36	517.13	LDR	1			LOT 52 WESTPARK PH 3 VILLAGE 13A MOR CC-81
496-090-053-000	W-13A	3	Dev	323.36	517.13	LDR	1			LOT 53 WESTPARK PH 3 VILLAGE 13A MOR CC-81
496-090-054-000	W-13A	3	Dev	323.36	517.13	LDR	1			LOT 54 WESTPARK PH 3 VILLAGE 13A MOR CC-81
496-090-055-000	W-13A	3	Dev	323.36	517.13	LDR	1			LOT 55 WESTPARK PH 3 VILLAGE 13A MOR CC-81
496-090-056-000	W-13A	3	Dev	323.36	517.13	LDR	1			LOT 56 WESTPARK PH 3 VILLAGE 13A MOR CC-81
496-090-057-000	W-13A	3	Dev	323.36	517.13	LDR	1			LOT 57 WESTPARK PH 3 VILLAGE 13A MOR CC-81
496-090-058-000	W-13A	3	Dev	323.36	517.13	LDR	1			LOT 58 WESTPARK PH 3 VILLAGE 13A MOR CC-81
496-090-059-000	W-13A	3	Dev	323.36	517.13	LDR	1			LOT 59 WESTPARK PH 3 VILLAGE 13A MOR CC-81
496-090-060-000	W-13A	3	Dev	323.36	517.13	LDR	1			LOT 60 WESTPARK PH 3 VILLAGE 13A MOR CC-81
496-090-061-000	W-13A	3	Dev	323.36	517.13	LDR	1			LOT 61 WESTPARK PH 3 VILLAGE 13A MOR CC-81
496-090-062-000	W-13A	3	Dev	323.36	517.13	LDR	1			LOT 62 WESTPARK PH 3 VILLAGE 13A MOR CC-81
496-090-063-000	W-13A	3	Dev	323.36	517.13	LDR	1			LOT 63 WESTPARK PH 3 VILLAGE 13A MOR CC-81
496-090-064-000	W-13A	3	Dev	323.36	517.13	LDR	1			LOT 64 WESTPARK PH 3 VILLAGE 13A MOR CC-81
496-090-065-000	W-13A	3	Dev	323.36	517.13	LDR	1			LOT 65 WESTPARK PH 3 VILLAGE 13A MOR CC-81
496-090-066-000	W-13A	3	Dev	323.36	517.13	LDR	1			LOT 66 WESTPARK PH 3 VILLAGE 13A MOR CC-81
496-090-067-000	W-13A	3	Dev	323.36	517.13	LDR	1			LOT 67 WESTPARK PH 3 VILLAGE 13A MOR CC-81
496-090-068-000	W-13A	3	Dev	323.36	517.13	LDR	1			LOT 68 WESTPARK PH 3 VILLAGE 13A MOR CC-81
496-090-069-000	W-13A	3	Dev	323.36	517.13	LDR	1			LOT 69 WESTPARK PH 3 VILLAGE 13A MOR CC-81
496-090-070-000	W-13A	3	Dev	323.36	517.13	LDR	1			LOT 70 WESTPARK PH 3 VILLAGE 13A MOR CC-81
496-090-071-000	W-13A	3	Dev	323.36	517.13	LDR	1			LOT 71 WESTPARK PH 3 VILLAGE 13A MOR CC-81
496-090-072-000	W-13A	3	Dev	323.36	517.13	LDR	1			LOT 72 WESTPARK PH 3 VILLAGE 13A MOR CC-81
496-090-073-000	W-13A	3	Dev	323.36	517.13	LDR	1			LOT 73 WESTPARK PH 3 VILLAGE 13A MOR CC-81
496-090-074-000	W-13A	3	Dev	323.36	517.13	LDR	1			LOT 74 WESTPARK PH 3 VILLAGE 13A MOR CC-81
496-110-001-000	W-19A	4	FM	-	526.80	LDR	1			LOT 76 WESTPARK PH 4 VILLAGE W-19A MOR CC-90
496-110-002-000	W-19A	4	FM	-	526.80	LDR	1			LOT 77 WESTPARK PH 4 VILLAGE W-19A MOR CC-90
496-110-003-000	W-19A	4	FM	-	526.80	LDR	1			LOT 78 WESTPARK PH 4 VILLAGE W-19A MOR CC-90
496-110-004-000	W-19A	4	FM	-	526.80	LDR	1			LOT 79 WESTPARK PH 4 VILLAGE W-19A MOR CC-90
496-110-005-000	W-19A	4	FM	-	526.80	LDR	1			LOT 80 WESTPARK PH 4 VILLAGE W-19A MOR CC-90
496-110-006-000	W-19A	4	FM	-	526.80	LDR	1			LOT 81 WESTPARK PH 4 VILLAGE W-19A MOR CC-90

City of Roseville
Westpark Community Facilities District No. 2 (Public Services)
Fiscal Year 2016/17 Tax Roll

ASSESSOR PARCEL NUMBER	LARGE LOT PARCEL NO	PHASE	DEVELOPMENT STATUS	TOTAL CHARGE	MAXIMUM TAX	LAND USE	RES UNITS	POTENTIAL AFFORD UNITS	ACRES	LEGAL DESCRIPTION
496-110-007-000	W-19A	4	FM	-	526.80	LDR	1			LOT 82 WESTPARK PH 4 VILLAGE W-19A MOR CC-90
496-110-008-000	W-19A	4	FM	-	526.80	LDR	1			LOT 83 WESTPARK PH 4 VILLAGE W-19A MOR CC-90
496-110-009-000	W-19A	4	Dev	329.40	526.80	LDR	1			LOT 84 WESTPARK PH 4 VILLAGE W-19A MOR CC-90
496-110-010-000	W-19A	4	Dev	329.40	526.80	LDR	1			LOT 85 WESTPARK PH 4 VILLAGE W-19A MOR CC-90
496-110-011-000	W-19A	4	Dev	329.40	526.80	LDR	1			LOT 86 WESTPARK PH 4 VILLAGE W-19A MOR CC-90
496-110-012-000	W-19A	4	Dev	329.40	526.80	LDR	1			LOT 87 WESTPARK PH 4 VILLAGE W-19A MOR CC-90
496-110-013-000	W-19A	4	Dev	329.40	526.80	LDR	1			LOT 88 WESTPARK PH 4 VILLAGE W-19A MOR CC-90
496-110-014-000	W-19A	4	Dev	329.40	526.80	LDR	1			LOT 89 WESTPARK PH 4 VILLAGE W-19A MOR CC-90
496-110-015-000	W-19A	4	Dev	329.40	526.80	LDR	1			LOT 90 WESTPARK PH 4 VILLAGE W-19A MOR CC-90
496-110-016-000	W-19A	4	Dev	329.40	526.80	LDR	1			LOT 91 WESTPARK PH 4 VILLAGE W-19A MOR CC-90
496-110-017-000	W-19A	4	Dev	329.40	526.80	LDR	1			LOT 92 WESTPARK PH 4 VILLAGE W-19A MOR CC-90
496-110-018-000	W-19A	4	Dev	329.40	526.80	LDR	1			LOT 93 WESTPARK PH 4 VILLAGE W-19A MOR CC-90
496-110-019-000	W-19A	4	Dev	329.40	526.80	LDR	1			LOT 94 WESTPARK PH 4 VILLAGE W-19A MOR CC-90
496-110-020-000	W-19A	4	Dev	329.40	526.80	LDR	1			LOT 95 WESTPARK PH 4 VILLAGE W-19A MOR CC-90
496-110-021-000	W-19A	4	Dev	329.40	526.80	LDR	1			LOT 96 WESTPARK PH 4 VILLAGE W-19A MOR CC-90
496-110-022-000	W-19A	4	Dev	329.40	526.80	LDR	1			LOT 97 WESTPARK PH 4 VILLAGE W-19A MOR CC-90
496-110-023-000	W-19A	4	Dev	329.40	526.80	LDR	1			LOT 98 WESTPARK PH 4 VILLAGE W-19A MOR CC-90
496-110-024-000	W-19A	4	Dev	329.40	526.80	LDR	1			LOT 99 WESTPARK PH 4 VILLAGE W-19A MOR CC-90
496-110-025-000	W-19A	4	Dev	329.40	526.80	LDR	1			LOT 100 WESTPARK PH 4 VILLAGE W-19A MOR CC-90
496-110-026-000	W-19A	4	Dev	329.40	526.80	LDR	1			LOT 101 WESTPARK PH 4 VILLAGE W-19A MOR CC-90
496-110-027-000	W-19A	4	Dev	329.40	526.80	LDR	1			LOT 102 WESTPARK PH 4 VILLAGE W-19A MOR CC-90
496-110-028-000	W-19A	4	Dev	329.40	526.80	LDR	1			LOT 103 WESTPARK PH 4 VILLAGE W-19A MOR CC-90
496-110-029-000	W-19A	4	Dev	329.40	526.80	LDR	1			LOT 104 WESTPARK PH 4 VILLAGE W-19A MOR CC-90
496-110-030-000	W-19A	4	Dev	329.40	526.80	LDR	1			LOT 105 WESTPARK PH 4 VILLAGE W-19A MOR CC-90
496-110-031-000	W-19A	4	Dev	329.40	526.80	LDR	1			LOT 106 WESTPARK PH 4 VILLAGE W-19A MOR CC-90
496-110-032-000	W-19A	4	Dev	329.40	526.80	LDR	1			LOT 107 WESTPARK PH 4 VILLAGE W-19A MOR CC-90
496-110-033-000	W-19A	4	Dev	329.40	526.80	LDR	1			LOT 23 WESTPARK PH 4 VILLAGE W-19A MOR CC-90
496-110-034-000	W-19A	4	Dev	329.40	526.80	LDR	1			LOT 24 WESTPARK PH 4 VILLAGE W-19A MOR CC-90
496-110-035-000	W-19A	4	Dev	329.40	526.80	LDR	1			LOT 25 WESTPARK PH 4 VILLAGE W-19A MOR CC-90
496-110-036-000	W-19A	4	Dev	329.40	526.80	LDR	1			LOT 26 WESTPARK PH 4 VILLAGE W-19A MOR CC-90
496-110-037-000	W-19A	4	Dev	329.40	526.80	LDR	1			LOT 27 WESTPARK PH 4 VILLAGE W-19A MOR CC-90
496-110-038-000	W-19A	4	Dev	329.40	526.80	LDR	1			LOT 28 WESTPARK PH 4 VILLAGE W-19A MOR CC-90
496-110-039-000	W-19A	4	Dev	329.40	526.80	LDR	1			LOT 29 WESTPARK PH 4 VILLAGE W-19A MOR CC-90
496-110-040-000	W-19A	4	Dev	329.40	526.80	LDR	1			LOT 30 WESTPARK PH 4 VILLAGE W-19A MOR CC-90
496-110-041-000	W-19A	4	Dev	329.40	526.80	LDR	1			LOT 31 WESTPARK PH 4 VILLAGE W-19A MOR CC-90
496-110-042-000	W-19A	4	Dev	329.40	526.80	LDR	1			LOT 32 WESTPARK PH 4 VILLAGE W-19A MOR CC-90
496-110-043-000	W-19A	4	Dev	329.40	526.80	LDR	1			LOT 33 WESTPARK PH 4 VILLAGE W-19A MOR CC-90
496-110-044-000	W-19A	4	Dev	329.40	526.80	LDR	1			LOT 34 WESTPARK PH 4 VILLAGE W-19A MOR CC-90
496-110-045-000	W-19A	4	Dev	329.40	526.80	LDR	1			LOT 35 WESTPARK PH 4 VILLAGE W-19A MOR CC-90
496-110-046-000	W-19A	4	Dev	329.40	526.80	LDR	1			LOT 36 WESTPARK PH 4 VILLAGE W-19A MOR CC-90
496-110-047-000	W-19A	4	Dev	329.40	526.80	LDR	1			LOT 37 WESTPARK PH 4 VILLAGE W-19A MOR CC-90
496-110-048-000	W-19A	4	Dev	329.40	526.80	LDR	1			LOT 38 WESTPARK PH 4 VILLAGE W-19A MOR CC-90
496-110-049-000	W-19A	4	Dev	329.40	526.80	LDR	1			LOT 39 WESTPARK PH 4 VILLAGE W-19A MOR CC-90
496-110-050-000	W-19A	4	Dev	329.40	526.80	LDR	1			LOT 40 WESTPARK PH 4 VILLAGE W-19A MOR CC-90
496-110-051-000	W-19A	4	Dev	329.40	526.80	LDR	1			LOT 41 WESTPARK PH 4 VILLAGE W-19A MOR CC-90
496-110-052-000	W-19A	4	Dev	329.40	526.80	LDR	1			LOT 42 WESTPARK PH 4 VILLAGE W-19A MOR CC-90
496-110-053-000	W-19A	4	Dev	329.40	526.80	LDR	1			LOT 43 WESTPARK PH 4 VILLAGE W-19A MOR CC-90
496-110-054-000	W-19A	4	Dev	329.40	526.80	LDR	1			LOT 44 WESTPARK PH 4 VILLAGE W-19A MOR CC-90
496-110-055-000	W-19A	4	Dev	329.40	526.80	LDR	1			LOT 45 WESTPARK PH 4 VILLAGE W-19A MOR CC-90

City of Roseville
Westpark Community Facilities District No. 2 (Public Services)
Fiscal Year 2016/17 Tax Roll

ASSESSOR PARCEL NUMBER	LARGE LOT PARCEL NO	PHASE	DEVELOPMENT STATUS	TOTAL CHARGE	MAXIMUM TAX	LAND USE	RES UNITS	POTENTIAL AFFORD UNITS	ACRES	LEGAL DESCRIPTION
496-110-056-000	W-19A	4	Dev	329.40	526.80	LDR	1			LOT 46 WESTPARK PH 4 VILLAGE W-19A MOR CC-90
496-110-057-000	W-19A	4	Exempt	-	-	Public Use	0			POR LOT C WESTPARK PH 4 VILLAGE W-19A MOR CC-90
496-110-058-000	W-19A	4	Exempt	-	-	Public Use	0			LOT D WESTPARK PH 4 VILLAGE W-19A MOR CC-90
496-120-001-000	W-19A	4	Dev	329.40	526.80	LDR	1			LOT 1 WESTPARK PH 4 VILLAGE W-19A MOR CC-90
496-120-002-000	W-19A	4	Dev	329.40	526.80	LDR	1			LOT 2 WESTPARK PH 4 VILLAGE W-19A MOR CC-90
496-120-003-000	W-19A	4	Dev	329.40	526.80	LDR	1			LOT 3 WESTPARK PH 4 VILLAGE W-19A MOR CC-90
496-120-004-000	W-19A	4	Dev	329.40	526.80	LDR	1			LOT 4 WESTPARK PH 4 VILLAGE W-19A MOR CC-90
496-120-005-000	W-19A	4	Dev	329.40	526.80	LDR	1			LOT 5 WESTPARK PH 4 VILLAGE W-19A MOR CC-90
496-120-006-000	W-19A	4	Dev	329.40	526.80	LDR	1			LOT 6 WESTPARK PH 4 VILLAGE W-19A MOR CC-90
496-120-007-000	W-19A	4	Dev	329.40	526.80	LDR	1			LOT 7 WESTPARK PH 4 VILLAGE W-19A MOR CC-90
496-120-008-000	W-19A	4	Dev	329.40	526.80	LDR	1			LOT 8 WESTPARK PH 4 VILLAGE W-19A MOR CC-90
496-120-009-000	W-19A	4	Dev	329.40	526.80	LDR	1			LOT 9 WESTPARK PH 4 VILLAGE W-19A MOR CC-90
496-120-010-000	W-19A	4	Dev	329.40	526.80	LDR	1			LOT 10 WESTPARK PH 4 VILLAGE W-19A MOR CC-90
496-120-011-000	W-19A	4	Dev	329.40	526.80	LDR	1			LOT 11 WESTPARK PH 4 VILLAGE W-19A MOR CC-90
496-120-012-000	W-19A	4	Dev	329.40	526.80	LDR	1			LOT 12 WESTPARK PH 4 VILLAGE W-19A MOR CC-90
496-120-013-000	W-19A	4	Dev	329.40	526.80	LDR	1			LOT 13 WESTPARK PH 4 VILLAGE W-19A MOR CC-90
496-120-014-000	W-19A	4	Dev	329.40	526.80	LDR	1			LOT 14 WESTPARK PH 4 VILLAGE W-19A MOR CC-90
496-120-015-000	W-19A	4	Dev	329.40	526.80	LDR	1			LOT 15 WESTPARK PH 4 VILLAGE W-19A MOR CC-90
496-120-016-000	W-19A	4	Dev	329.40	526.80	LDR	1			LOT 16 WESTPARK PH 4 VILLAGE W-19A MOR CC-90
496-120-017-000	W-19A	4	Dev	329.40	526.80	LDR	1			LOT 17 WESTPARK PH 4 VILLAGE W-19A MOR CC-90
496-120-018-000	W-19A	4	Dev	329.40	526.80	LDR	1			LOT 18 WESTPARK PH 4 VILLAGE W-19A MOR CC-90
496-120-019-000	W-19A	4	Dev	329.40	526.80	LDR	1			LOT 19 WESTPARK PH 4 VILLAGE W-19A MOR CC-90
496-120-020-000	W-19A	4	Dev	329.40	526.80	LDR	1			LOT 20 WESTPARK PH 4 VILLAGE W-19A MOR CC-90
496-120-021-000	W-19A	4	Dev	329.40	526.80	LDR	1			LOT 21 WESTPARK PH 4 VILLAGE W-19A MOR CC-90
496-120-022-000	W-19A	4	Dev	329.40	526.80	LDR	1			LOT 22 WESTPARK PH 4 VILLAGE W-19A MOR CC-90
496-120-023-000	W-19A	4	Dev	329.40	526.80	LDR	1			LOT 47 WESTPARK PH 4 VILLAGE W-19A MOR CC-90
496-120-024-000	W-19A	4	Dev	329.40	526.80	LDR	1			LOT 48 WESTPARK PH 4 VILLAGE W-19A MOR CC-90
496-120-025-000	W-19A	4	Dev	329.40	526.80	LDR	1			LOT 49 WESTPARK PH 4 VILLAGE W-19A MOR CC-90
496-120-026-000	W-19A	4	Dev	329.40	526.80	LDR	1			LOT 50 WESTPARK PH 4 VILLAGE W-19A MOR CC-90
496-120-027-000	W-19A	4	Dev	329.40	526.80	LDR	1			LOT 51 WESTPARK PH 4 VILLAGE W-19A MOR CC-90
496-120-028-000	W-19A	4	Dev	329.40	526.80	LDR	1			LOT 52 WESTPARK PH 4 VILLAGE W-19A MOR CC-90
496-120-029-000	W-19A	4	Dev	329.40	526.80	LDR	1			LOT 53 WESTPARK PH 4 VILLAGE W-19A MOR CC-90
496-120-030-000	W-19A	4	Dev	329.40	526.80	LDR	1			LOT 54 WESTPARK PH 4 VILLAGE W-19A MOR CC-90
496-120-031-000	W-19A	4	Dev	329.40	526.80	LDR	1			LOT 55 WESTPARK PH 4 VILLAGE W-19A MOR CC-90
496-120-032-000	W-19A	4	Dev	329.40	526.80	LDR	1			LOT 56 WESTPARK PH 4 VILLAGE W-19A MOR CC-90
496-120-033-000	W-19A	4	Dev	329.40	526.80	LDR	1			LOT 57 WESTPARK PH 4 VILLAGE W-19A MOR CC-90
496-120-034-000	W-19A	4	Dev	329.40	526.80	LDR	1			LOT 58 WESTPARK PH 4 VILLAGE W-19A MOR CC-90
496-120-035-000	W-19A	4	Dev	329.40	526.80	LDR	1			LOT 59 WESTPARK PH 4 VILLAGE W-19A MOR CC-90
496-120-036-000	W-19A	4	Dev	329.40	526.80	LDR	1			LOT 60 WESTPARK PH 4 VILLAGE W-19A MOR CC-90
496-120-037-000	W-19A	4	FM	-	526.80	LDR	1			LOT 74 WESTPARK PH 4 VILLAGE W-19A MOR CC-90
496-120-038-000	W-19A	4	FM	-	526.80	LDR	1			LOT 75 WESTPARK PH 4 VILLAGE W-19A MOR CC-90
496-120-039-000	W-19A	4	Dev	329.40	526.80	LDR	1			LOT 64 WESTPARK PH 4 VILLAGE W-19A MOR CC-90
496-120-040-000	W-19A	4	Dev	329.40	526.80	LDR	1			LOT 63 WESTPARK PH 4 VILLAGE W-19A MOR CC-90
496-120-041-000	W-19A	4	Dev	329.40	526.80	LDR	1			LOT 62 WESTPARK PH 4 VILLAGE W-19A MOR CC-90
496-120-042-000	W-19A	4	Dev	329.40	526.80	LDR	1			LOT 61 WESTPARK PH 4 VILLAGE W-19A MOR CC-90
496-120-043-000	W-19A	4	Dev	329.40	526.80	LDR	1			LOT 73 WESTPARK PH 4 VILLAGE W-19A MOR CC-90
496-120-044-000	W-19A	4	Dev	329.40	526.80	LDR	1			LOT 72 WESTPARK PH 4 VILLAGE W-19A MOR CC-90
496-120-045-000	W-19A	4	Dev	329.40	526.80	LDR	1			LOT 71 WESTPARK PH 4 VILLAGE W-19A MOR CC-90
496-120-046-000	W-19A	4	Dev	329.40	526.80	LDR	1			LOT 70 WESTPARK PH 4 VILLAGE W-19A MOR CC-90

City of Roseville
Westpark Community Facilities District No. 2 (Public Services)
Fiscal Year 2016/17 Tax Roll

ASSESSOR PARCEL NUMBER	LARGE LOT PARCEL NO	PHASE	DEVELOPMENT STATUS	TOTAL CHARGE	MAXIMUM TAX	LAND USE	RES UNITS	POTENTIAL AFFORD UNITS	ACRES	LEGAL DESCRIPTION
496-120-047-000	W-19A	4	Dev	329.40	526.80	LDR	1			LOT 69 WESTPARK PH 4 VILLAGE W-19A MOR CC-90
496-120-048-000	W-19A	4	Dev	329.40	526.80	LDR	1			LOT 68 WESTPARK PH 4 VILLAGE W-19A MOR CC-90
496-120-049-000	W-19A	4	Dev	329.40	526.80	LDR	1			LOT 67 WESTPARK PH 4 VILLAGE W-19A MOR CC-90
496-120-050-000	W-19A	4	Dev	329.40	526.80	LDR	1			LOT 66 WESTPARK PH 4 VILLAGE W-19A MOR CC-90
496-120-051-000	W-19A	4	Dev	329.40	526.80	LDR	1			LOT 65 WESTPARK PH 4 VILLAGE W-19A MOR CC-90
496-120-052-000	W-19A	4	Exempt	-	-	Public Use	0			LOT A WESTPARK PH 4 VILLAGE W-19A MOR CC-90
496-120-053-000	W-19A	4	Exempt	-	-	Public Use	0			LOT B WESTPARK PH 4 VILLAGE W-19A MOR CC-90
496-120-054-000	W-19A	4	Exempt	-	-	Public Use	0			POR LOT C WESTPARK PH 4 VILLAGE W-19A MOR CC-90
496-120-055-000	W-19A	4	Exempt	-	-	Public Use	0			LOT E WESTPARK PH 4 VILLAGE W-19A MOR CC-90
496-130-001-000	W-17C	4	Dev	323.36	517.13	LDR	1			LOT 1 WESTPARK PH 4 VILLAGE W-17C MOR CC-91
496-130-002-000	W-17C	4	Dev	323.36	517.13	LDR	1			LOT 2 WESTPARK PH 4 VILLAGE W-17C MOR CC-91
496-130-003-000	W-17C	4	Dev	323.36	517.13	LDR	1			LOT 3 WESTPARK PH 4 VILLAGE W-17C MOR CC-91
496-130-004-000	W-17C	4	Dev	323.36	517.13	LDR	1			LOT 4 WESTPARK PH 4 VILLAGE W-17C MOR CC-91
496-130-005-000	W-17C	4	Dev	323.36	517.13	LDR	1			LOT 5 WESTPARK PH 4 VILLAGE W-17C MOR CC-91
496-130-006-000	W-17C	4	Dev	323.36	517.13	LDR	1			LOT 6 WESTPARK PH 4 VILLAGE W-17C MOR CC-91
496-130-007-000	W-17C	4	Dev	323.36	517.13	LDR	1			LOT 7 WESTPARK PH 4 VILLAGE W-17C MOR CC-91
496-130-008-000	W-17C	4	Dev	323.36	517.13	LDR	1			LOT 8 WESTPARK PH 4 VILLAGE W-17C MOR CC-91
496-130-009-000	W-17C	4	Dev	323.36	517.13	LDR	1			LOT 9 WESTPARK PH 4 VILLAGE W-17C MOR CC-91
496-130-010-000	W-17C	4	Dev	323.36	517.13	LDR	1			LOT 10 WESTPARK PH 4 VILLAGE W-17C MOR CC-91
496-130-011-000	W-17C	4	Dev	323.36	517.13	LDR	1			LOT 11 WESTPARK PH 4 VILLAGE W-17C MOR CC-91
496-130-012-000	W-17C	4	Dev	323.36	517.13	LDR	1			LOT 12 WESTPARK PH 4 VILLAGE W-17C MOR CC-91
496-130-013-000	W-17C	4	Dev	323.36	517.13	LDR	1			LOT 13 WESTPARK PH 4 VILLAGE W-17C MOR CC-91
496-130-014-000	W-17C	4	Dev	323.36	517.13	LDR	1			LOT 14 WESTPARK PH 4 VILLAGE W-17C MOR CC-91
496-130-015-000	W-17C	4	Dev	323.36	517.13	LDR	1			LOT 15 WESTPARK PH 4 VILLAGE W-17C MOR CC-91
496-130-016-000	W-17C	4	Dev	323.36	517.13	LDR	1			LOT 16 WESTPARK PH 4 VILLAGE W-17C MOR CC-91
496-130-017-000	W-17C	4	Dev	323.36	517.13	LDR	1			LOT 17 WESTPARK PH 4 VILLAGE W-17C MOR CC-91
496-130-018-000	W-17C	4	Dev	323.36	517.13	LDR	1			LOT 18 WESTPARK PH 4 VILLAGE W-17C MOR CC-91
496-130-019-000	W-17C	4	Dev	323.36	517.13	LDR	1			LOT 19 WESTPARK PH 4 VILLAGE W-17C MOR CC-91
496-130-020-000	W-17C	4	Dev	323.36	517.13	LDR	1			LOT 20 WESTPARK PH 4 VILLAGE W-17C MOR CC-91
496-130-021-000	W-17C	4	Dev	323.36	517.13	LDR	1			LOT 21 WESTPARK PH 4 VILLAGE W-17C MOR CC-91
496-130-022-000	W-17C	4	Dev	323.36	517.13	LDR	1			LOT 22 WESTPARK PH 4 VILLAGE W-17C MOR CC-91
496-130-023-000	W-17C	4	Dev	323.36	517.13	LDR	1			LOT 23 WESTPARK PH 4 VILLAGE W-17C MOR CC-91
496-130-024-000	W-17C	4	Dev	323.36	517.13	LDR	1			LOT 24 WESTPARK PH 4 VILLAGE W-17C MOR CC-91
496-130-025-000	W-17C	4	Dev	323.36	517.13	LDR	1			LOT 25 WESTPARK PH 4 VILLAGE W-17C MOR CC-91
496-130-026-000	W-17C	4	Dev	323.36	517.13	LDR	1			LOT 26 WESTPARK PH 4 VILLAGE W-17C MOR CC-91
496-130-027-000	W-17C	4	Dev	323.36	517.13	LDR	1			LOT 27 WESTPARK PH 4 VILLAGE W-17C MOR CC-91
496-130-028-000	W-17C	4	Dev	323.36	517.13	LDR	1			LOT 28 WESTPARK PH 4 VILLAGE W-17C MOR CC-91
496-130-029-000	W-17C	4	Dev	323.36	517.13	LDR	1			LOT 29 WESTPARK PH 4 VILLAGE W-17C MOR CC-91
496-130-030-000	W-17C	4	Dev	323.36	517.13	LDR	1			LOT 30 WESTPARK PH 4 VILLAGE W-17C MOR CC-91
496-130-031-000	W-17C	4	Dev	323.36	517.13	LDR	1			LOT 31 WESTPARK PH 4 VILLAGE W-17C MOR CC-91
496-130-032-000	W-17C	4	Exempt	-	-	Public Use	0			LOT A WESTPARK PH 4 VILLAGE W-17C MOR CC-91
496-140-001-000	W-17C	4	Dev	323.36	517.13	LDR	1			LOT 32 WESTPARK PH 4 VILLAGE W-17C MOR CC-91
496-140-002-000	W-17C	4	Dev	323.36	517.13	LDR	1			LOT 33 WESTPARK PH 4 VILLAGE W-17C MOR CC-91
496-140-003-000	W-17C	4	Dev	323.36	517.13	LDR	1			LOT 34 WESTPARK PH 4 VILLAGE W-17C MOR CC-91
496-140-004-000	W-17C	4	Dev	323.36	517.13	LDR	1			LOT 35 WESTPARK PH 4 VILLAGE W-17C MOR CC-91
496-140-005-000	W-17C	4	Dev	323.36	517.13	LDR	1			LOT 36 WESTPARK PH 4 VILLAGE W-17C MOR CC-91
496-140-006-000	W-17C	4	Dev	323.36	517.13	LDR	1			LOT 37 WESTPARK PH 4 VILLAGE W-17C MOR CC-91
496-140-007-000	W-17C	4	FM	-	517.13	LDR	1			LOT 38 WESTPARK PH 4 VILLAGE W-17C MOR CC-91
496-140-008-000	W-17C	4	FM	-	517.13	LDR	1			LOT 39 WESTPARK PH 4 VILLAGE W-17C MOR CC-91

City of Roseville
Westpark Community Facilities District No. 2 (Public Services)
Fiscal Year 2016/17 Tax Roll

ASSESSOR PARCEL NUMBER	LARGE LOT PARCEL NO	PHASE	DEVELOPMENT STATUS	TOTAL CHARGE	MAXIMUM TAX	LAND USE	RES UNITS	POTENTIAL AFFORD UNITS	ACRES	LEGAL DESCRIPTION
496-140-009-000	W-17C	4	FM	-	517.13	LDR	1			LOT 40 WESTPARK PH 4 VILLAGE W-17C MOR CC-91
496-140-010-000	W-17C	4	FM	-	517.13	LDR	1			LOT 41 WESTPARK PH 4 VILLAGE W-17C MOR CC-91
496-140-011-000	W-17C	4	FM	-	517.13	LDR	1			LOT 42 WESTPARK PH 4 VILLAGE W-17C MOR CC-91
496-140-012-000	W-17C	4	FM	-	517.13	LDR	1			LOT 43 WESTPARK PH 4 VILLAGE W-17C MOR CC-91
496-140-013-000	W-17C	4	FM	-	517.13	LDR	1			LOT 44 WESTPARK PH 4 VILLAGE W-17C MOR CC-91
496-140-014-000	W-17C	4	FM	-	517.13	LDR	1			LOT 45 WESTPARK PH 4 VILLAGE W-17C MOR CC-91
496-140-015-000	W-17C	4	FM	-	517.13	LDR	1			LOT 46 WESTPARK PH 4 VILLAGE W-17C MOR CC-91
496-140-016-000	W-17C	4	FM	-	517.13	LDR	1			LOT 47 WESTPARK PH 4 VILLAGE W-17C MOR CC-91
496-140-017-000	W-17C	4	FM	-	517.13	LDR	1			LOT 48 WESTPARK PH 4 VILLAGE W-17C MOR CC-91
496-140-018-000	W-17C	4	FM	-	517.13	LDR	1			LOT 49 WESTPARK PH 4 VILLAGE W-17C MOR CC-91
496-140-019-000	W-17C	4	FM	-	517.13	LDR	1			LOT 50 WESTPARK PH 4 VILLAGE W-17C MOR CC-91
496-140-020-000	W-17C	4	FM	-	517.13	LDR	1			LOT 51 WESTPARK PH 4 VILLAGE W-17C MOR CC-91
496-140-021-000	W-17C	4	FM	-	517.13	LDR	1			LOT 52 WESTPARK PH 4 VILLAGE W-17C MOR CC-91
496-140-022-000	W-17C	4	Dev	323.36	517.13	LDR	1			LOT 53 WESTPARK PH 4 VILLAGE W-17C MOR CC-91
496-140-023-000	W-17C	4	Dev	323.36	517.13	LDR	1			LOT 54 WESTPARK PH 4 VILLAGE W-17C MOR CC-91
496-140-024-000	W-17C	4	FM	-	517.13	LDR	1			LOT 55 WESTPARK PH 4 VILLAGE W-17C MOR CC-91
496-140-025-000	W-17C	4	Dev	323.36	517.13	LDR	1			LOT 56 WESTPARK PH 4 VILLAGE W-17C MOR CC-91
496-140-026-000	W-17C	4	Dev	323.36	517.13	LDR	1			LOT 57 WESTPARK PH 4 VILLAGE W-17C MOR CC-91
496-140-027-000	W-17C	4	Dev	323.36	517.13	LDR	1			LOT 58 WESTPARK PH 4 VILLAGE W-17C MOR CC-91
496-140-028-000	W-17C	4	Dev	323.36	517.13	LDR	1			LOT 59 WESTPARK PH 4 VILLAGE W-17C MOR CC-91
496-140-029-000	W-17C	4	Dev	323.36	517.13	LDR	1			LOT 60 WESTPARK PH 4 VILLAGE W-17C MOR CC-91
496-140-030-000	W-17C	4	Dev	323.36	517.13	LDR	1			LOT 61 WESTPARK PH 4 VILLAGE W-17C MOR CC-91
496-140-031-000	W-17C	4	FM	-	517.13	LDR	1			LOT 62 WESTPARK PH 4 VILLAGE W-17C MOR CC-91
496-140-032-000	W-17C	4	FM	-	517.13	LDR	1			LOT 63 WESTPARK PH 4 VILLAGE W-17C MOR CC-91
496-140-033-000	W-17C	4	FM	-	517.13	LDR	1			LOT 64 WESTPARK PH 4 VILLAGE W-17C MOR CC-91
496-140-034-000	W-17C	4	FM	-	517.13	LDR	1			LOT 65 WESTPARK PH 4 VILLAGE W-17C MOR CC-91
496-140-035-000	W-17C	4	FM	-	517.13	LDR	1			LOT 66 WESTPARK PH 4 VILLAGE W-17C MOR CC-91
496-140-036-000	W-17C	4	FM	-	517.13	LDR	1			LOT 67 WESTPARK PH 4 VILLAGE W-17C MOR CC-91
496-140-037-000	W-17C	4	FM	-	517.13	LDR	1			LOT 68 WESTPARK PH 4 VILLAGE W-17C MOR CC-91
496-140-041-000	W-17C	4	FM	-	517.13	LDR	1			LOT 69 & POR RD WESTPRK PH 4 & POR LOT 1 DD-13
496-150-001-000	W-17D	4	FM	-	517.13	LDR	1			LOT 7 WESTPARK PHASE 4 VILLAGE W-17D MOR CC-92
496-150-002-000	W-17D	4	Dev	323.36	517.13	LDR	1			LOT 8 WESTPARK PHASE 4 VILLAGE W-17D MOR CC-92
496-150-003-000	W-17D	4	FM	-	517.13	LDR	1			LOT 9 WESTPARK PHASE 4 VILLAGE W-17D MOR CC-92
496-150-004-000	W-17D	4	FM	-	517.13	LDR	1			LOT 10 WESTPARK PHASE 4 VILLAGE W-17D MOR CC-92
496-150-005-000	W-17D	4	Dev	323.36	517.13	LDR	1			LOT 11 WESTPARK PHASE 4 VILLAGE W-17D MOR CC-92
496-150-006-000	W-17D	4	Dev	323.36	517.13	LDR	1			LOT 12 WESTPARK PHASE 4 VILLAGE W-17D MOR CC-92
496-150-007-000	W-17D	4	Dev	323.36	517.13	LDR	1			LOT 13 WESTPARK PHASE 4 VILLAGE W-17D MOR CC-92
496-150-008-000	W-17D	4	Dev	323.36	517.13	LDR	1			LOT 14 WESTPARK PHASE 4 VILLAGE W-17D MOR CC-92
496-150-009-000	W-17D	4	Dev	323.36	517.13	LDR	1			LOT 15 WESTPARK PHASE 4 VILLAGE W-17D MOR CC-92
496-150-010-000	W-17D	4	Dev	323.36	517.13	LDR	1			LOT 16 WESTPARK PHASE 4 VILLAGE W-17D MOR CC-92
496-150-011-000	W-17D	4	Dev	323.36	517.13	LDR	1			LOT 17 WESTPARK PHASE 4 VILLAGE W-17D MOR CC-92
496-150-012-000	W-17D	4	Dev	323.36	517.13	LDR	1			LOT 18 WESTPARK PHASE 4 VILLAGE W-17D MOR CC-92
496-150-013-000	W-17D	4	Dev	323.36	517.13	LDR	1			LOT 19 WESTPARK PHASE 4 VILLAGE W-17D MOR CC-92
496-150-014-000	W-17D	4	Dev	323.36	517.13	LDR	1			LOT 20 WESTPARK PHASE 4 VILLAGE W-17D MOR CC-92
496-150-015-000	W-17D	4	Dev	323.36	517.13	LDR	1			LOT 21 WESTPARK PHASE 4 VILLAGE W-17D MOR CC-92
496-150-016-000	W-17D	4	Dev	323.36	517.13	LDR	1			LOT 22 WESTPARK PHASE 4 VILLAGE W-17D MOR CC-92
496-150-017-000	W-17D	4	Dev	323.36	517.13	LDR	1			LOT 23 WESTPARK PHASE 4 VILLAGE W-17D MOR CC-92
496-150-018-000	W-17D	4	Dev	323.36	517.13	LDR	1			LOT 36 WESTPARK PHASE 4 VILLAGE W-17D MOR CC-92
496-150-019-000	W-17D	4	Dev	323.36	517.13	LDR	1			LOT 37 WESTPARK PHASE 4 VILLAGE W-17D MOR CC-92

City of Roseville
Westpark Community Facilities District No. 2 (Public Services)
Fiscal Year 2016/17 Tax Roll

ASSESSOR PARCEL NUMBER	LARGE LOT PARCEL NO	PHASE	DEVELOPMENT STATUS	TOTAL CHARGE	MAXIMUM TAX	LAND USE	RES UNITS	POTENTIAL AFFORD UNITS	ACRES	LEGAL DESCRIPTION
496-150-020-000	W-17D	4	Dev	323.36	517.13	LDR	1			LOT 38 WESTPARK PHASE 4 VILLAGE W-17D MOR CC-92
496-150-021-000	W-17D	4	Dev	323.36	517.13	LDR	1			LOT 39 WESTPARK PHASE 4 VILLAGE W-17D MOR CC-92
496-150-022-000	W-17D	4	Dev	323.36	517.13	LDR	1			LOT 40 WESTPARK PHASE 4 VILLAGE W-17D MOR CC-92
496-150-023-000	W-17D	4	Dev	323.36	517.13	LDR	1			LOT 41 WESTPARK PHASE 4 VILLAGE W-17D MOR CC-92
496-150-024-000	W-17D	4	Dev	323.36	517.13	LDR	1			LOT 42 WESTPARK PHASE 4 VILLAGE W-17D MOR CC-92
496-150-025-000	W-17D	4	Dev	323.36	517.13	LDR	1			LOT 43 WESTPARK PHASE 4 VILLAGE W-17D MOR CC-92
496-150-026-000	W-17D	4	Dev	323.36	517.13	LDR	1			LOT 44 WESTPARK PHASE 4 VILLAGE W-17D MOR CC-92
496-150-027-000	W-17D	4	Dev	323.36	517.13	LDR	1			LOT 45 WESTPARK PHASE 4 VILLAGE W-17D MOR CC-92
496-150-028-000	W-17D	4	Exempt	-	-	Open Space	0			LOTB OPEN SPACE WESTPARK #4 VILL W-17D MOR CC-92
496-160-001-000	W-17D	4	FM	-	517.13	LDR	1			LOT 1 WESTPARK PHASE 4 VILLAGE W-17D MOR CC-92
496-160-002-000	W-17D	4	Dev	323.36	517.13	LDR	1			LOT 2 WESTPARK PHASE 4 VILLAGE W-17D MOR CC-92
496-160-003-000	W-17D	4	FM	-	517.13	LDR	1			LOT 3 WESTPARK PHASE 4 VILLAGE W-17D MOR CC-92
496-160-004-000	W-17D	4	FM	-	517.13	LDR	1			LOT4 WESTPARK PHASE 4 VILLAGE W-17D MOR CC-92
496-160-005-000	W-17D	4	FM	-	517.13	LDR	1			LOT 5 WESTPARK PHASE 4 VILLAGE W-17D MOR CC-92
496-160-006-000	W-17D	4	FM	-	517.13	LDR	1			LOT 6 WESTPARK PHASE 4 VILLAGE W-17D MOR CC-92
496-160-007-000	W-17D	4	Dev	323.36	517.13	LDR	1			LOT 24 WESTPARK PHASE 4 VILLAGE W-17D MOR CC-92
496-160-008-000	W-17D	4	Dev	323.36	517.13	LDR	1			LOT 25 WESTPARK PHASE 4 VILLAGE W-17D MOR CC-92
496-160-009-000	W-17D	4	Dev	323.36	517.13	LDR	1			LOT 26 WESTPARK PHASE 4 VILLAGE W-17D MOR CC-92
496-160-010-000	W-17D	4	Dev	323.36	517.13	LDR	1			LOT 27 WESTPARK PHASE 4 VILLAGE W-17D MOR CC-92
496-160-011-000	W-17D	4	Dev	323.36	517.13	LDR	1			LOT 28 WESTPARK PHASE 4 VILLAGE W-17D MOR CC-92
496-160-012-000	W-17D	4	Dev	323.36	517.13	LDR	1			LOT 29 WESTPARK PHASE 4 VILLAGE W-17D MOR CC-92
496-160-013-000	W-17D	4	Dev	323.36	517.13	LDR	1			LOT 30 WESTPARK PHASE 4 VILLAGE W-17D MOR CC-92
496-160-014-000	W-17D	4	Dev	323.36	517.13	LDR	1			LOT 31 WESTPARK PHASE 4 VILLAGE W-17D MOR CC-92
496-160-015-000	W-17D	4	Dev	323.36	517.13	LDR	1			LOT 32 WESTPARK PHASE 4 VILLAGE W-17D MOR CC-92
496-160-016-000	W-17D	4	Dev	323.36	517.13	LDR	1			LOT 33 WESTPARK PHASE 4 VILLAGE W-17D MOR CC-92
496-160-017-000	W-17D	4	Dev	323.36	517.13	LDR	1			LOT 34 WESTPARK PHASE 4 VILLAGE W-17D MOR CC-92
496-160-018-000	W-17D	4	Dev	323.36	517.13	LDR	1			LOT 35 WESTPARK PHASE 4 VILLAGE W-17D MOR CC-92
496-160-019-000	W-17D	4	Dev	323.36	517.13	LDR	1			LOT 46 WESTPARK PHASE 4 VILLAGE W-17D MOR CC-92
496-160-020-000	W-17D	4	Dev	323.36	517.13	LDR	1			LOT 47 WESTPARK PHASE 4 VILLAGE W-17D MOR CC-92
496-160-021-000	W-17D	4	Dev	323.36	517.13	LDR	1			LOT 48 WESTPARK PHASE 4 VILLAGE W-17D MOR CC-92
496-160-022-000	W-17D	4	FM	-	517.13	LDR	1			LOT 49 WESTPARK PHASE 4 VILLAGE W-17D MOR CC-92
496-160-023-000	W-17D	4	FM	-	517.13	LDR	1			LOT 50 WESTPARK PHASE 4 VILLAGE W-17D MOR CC-92
496-160-024-000	W-17D	4	FM	-	517.13	LDR	1			LOT 51 WESTPARK PHASE 4 VILLAGE W-17D MOR CC-92
496-160-025-000	W-17D	4	Dev	323.36	517.13	LDR	1			LOT 52 WESTPARK PHASE 4 VILLAGE W-17D MOR CC-92
496-160-026-000	W-17D	4	Dev	323.36	517.13	LDR	1			LOT 53 WESTPARK PHASE 4 VILLAGE W-17D MOR CC-92
496-160-027-000	W-17D	4	Exempt	-	-	Open Space	0			LOT A OPEN SPACE WESTPARK #4 VILL W-17D MOR CC-92
496-170-001-000	W-17A	4	Dev	328.34	525.09	LDR	1			LOT 1 WESTPARK-PHASE 4 VILLAGE W-17A MOR DD-6
496-170-002-000	W-17A	4	Dev	328.34	525.09	LDR	1			LOT 2 WESTPARK-PHASE 4 VILLAGE W-17A MOR DD-6
496-170-003-000	W-17A	4	Dev	328.34	525.09	LDR	1			LOT 3 WESTPARK-PHASE 4 VILLAGE W-17A MOR DD-6
496-170-004-000	W-17A	4	Dev	328.34	525.09	LDR	1			LOT 4 WESTPARK-PHASE 4 VILLAGE W-17A MOR DD-6
496-170-005-000	W-17A	4	Dev	328.34	525.09	LDR	1			LOT 5 WESTPARK-PHASE 4 VILLAGE W-17A MOR DD-6
496-170-006-000	W-17A	4	Dev	328.34	525.09	LDR	1			LOT 6 WESTPARK-PHASE 4 VILLAGE W-17A MOR DD-6
496-170-007-000	W-17A	4	Dev	328.34	525.09	LDR	1			LOT 7 WESTPARK-PHASE 4 VILLAGE W-17A MOR DD-6
496-170-008-000	W-17A	4	Dev	328.34	525.09	LDR	1			LOT 8 WESTPARK-PHASE 4 VILLAGE W-17A MOR DD-6
496-170-009-000	W-17A	4	Dev	328.34	525.09	LDR	1			LOT 9 WESTPARK-PHASE 4 VILLAGE W-17A MOR DD-6
496-170-010-000	W-17A	4	FM	-	525.09	LDR	1			LOT 10 WESTPARK-PHASE 4 VILLAGE W-17A MOR DD-6
496-170-011-000	W-17A	4	FM	-	525.09	LDR	1			LOT 11 WESTPARK-PHASE 4 VILLAGE W-17A MOR DD-6
496-170-012-000	W-17A	4	FM	-	525.09	LDR	1			LOT 12 WESTPARK-PHASE 4 VILLAGE W-17A MOR DD-6
496-170-013-000	W-17A	4	Dev	328.34	525.09	LDR	1			LOT 50 WESTPARK-PHASE 4 VILLAGE W-17A MOR DD-6

City of Roseville
Westpark Community Facilities District No. 2 (Public Services)
Fiscal Year 2016/17 Tax Roll

ASSESSOR PARCEL NUMBER	LARGE LOT PARCEL NO	PHASE	DEVELOPMENT STATUS	TOTAL CHARGE	MAXIMUM TAX	LAND USE	RES UNITS	POTENTIAL AFFORD UNITS	ACRES	LEGAL DESCRIPTION
496-170-014-000	W-17A	4	Dev	328.34	525.09	LDR	1			LOT 51 WESTPARK-PHASE 4 VILLAGE W-17A MOR DD-6
496-170-015-000	W-17A	4	Dev	328.34	525.09	LDR	1			LOT 52 WESTPARK-PHASE 4 VILLAGE W-17A MOR DD-6
496-170-016-000	W-17A	4	Dev	328.34	525.09	LDR	1			LOT 53 WESTPARK-PHASE 4 VILLAGE W-17A MOR DD-6
496-170-017-000	W-17A	4	Dev	328.34	525.09	LDR	1			LOT 54 WESTPARK-PHASE 4 VILLAGE W-17A MOR DD-6
496-170-018-000	W-17A	4	Dev	328.34	525.09	LDR	1			LOT 55 WESTPARK-PHASE 4 VILLAGE W-17A MOR DD-6
496-170-019-000	W-17A	4	Dev	328.34	525.09	LDR	1			LOT 56 WESTPARK-PHASE 4 VILLAGE W-17A MOR DD-6
496-170-020-000	W-17A	4	FM	-	525.09	LDR	1			LOT 57 WESTPARK-PHASE 4 VILLAGE W-17A MOR DD-6
496-170-021-000	W-17A	4	Dev	328.34	525.09	LDR	1			LOT 58 WESTPARK-PHASE 4 VILLAGE W-17A MOR DD-6
496-170-022-000	W-17A	4	Dev	328.34	525.09	LDR	1			LOT 59 WESTPARK-PHASE 4 VILLAGE W-17A MOR DD-6
496-170-023-000	W-17A	4	Dev	328.34	525.09	LDR	1			LOT 60 WESTPARK-PHASE 4 VILLAGE W-17A MOR DD-6
496-170-024-000	W-17A	4	Dev	328.34	525.09	LDR	1			LOT 61 WESTPARK-PHASE 4 VILLAGE W-17A MOR DD-6
496-170-025-000	W-17A	4	Dev	328.34	525.09	LDR	1			LOT 62 WESTPARK-PHASE 4 VILLAGE W-17A MOR DD-6
496-170-026-000	W-17A	4	Dev	328.34	525.09	LDR	1			LOT 63 WESTPARK-PHASE 4 VILLAGE W-17A MOR DD-6
496-170-027-000	W-17A	4	Dev	328.34	525.09	LDR	1			LOT 64 WESTPARK-PHASE 4 VILLAGE W-17A MOR DD-6
496-170-028-000	W-17A	4	Dev	328.34	525.09	LDR	1			LOT 65 WESTPARK-PHASE 4 VILLAGE W-17A MOR DD-6
496-170-029-000	W-17A	4	Exempt	-	-	Public Use	0			LOT A WESTPARK-PHASE 4 VILLAGE W-17A MOR DD-6
496-170-030-000	W-17A	4	Exempt	-	-	Public Use	0			POR LOT C WESTPARK-PHASE 4 VILLAGE W-17A MOR DD-6
496-180-001-000	W-17A	4	Dev	328.34	525.09	LDR	1			LOT 13 WESTPARK-PHASE 4 VILLAGE W-17A MOR DD-6
496-180-002-000	W-17A	4	Dev	328.34	525.09	LDR	1			LOT 14 WESTPARK-PHASE 4 VILLAGE W-17A MOR DD-6
496-180-003-000	W-17A	4	Dev	328.34	525.09	LDR	1			LOT 15 WESTPARK-PHASE 4 VILLAGE W-17A MOR DD-6
496-180-004-000	W-17A	4	Dev	328.34	525.09	LDR	1			LOT 16 WESTPARK-PHASE 4 VILLAGE W-17A MOR DD-6
496-180-005-000	W-17A	4	Dev	328.34	525.09	LDR	1			LOT 17 WESTPARK-PHASE 4 VILLAGE W-17A MOR DD-6
496-180-006-000	W-17A	4	Dev	328.34	525.09	LDR	1			LOT 18 WESTPARK-PHASE 4 VILLAGE W-17A MOR DD-6
496-180-007-000	W-17A	4	FM	-	525.09	LDR	1			LOT 19 WESTPARK-PHASE 4 VILLAGE W-17A MOR DD-6
496-180-008-000	W-17A	4	FM	-	525.09	LDR	1			LOT 20 WESTPARK-PHASE 4 VILLAGE W-17A MOR DD-6
496-180-009-000	W-17A	4	Dev	328.34	525.09	LDR	1			LOT 21 WESTPARK-PHASE 4 VILLAGE W-17A MOR DD-6
496-180-010-000	W-17A	4	Dev	328.34	525.09	LDR	1			LOT 22 WESTPARK-PHASE 4 VILLAGE W-17A MOR DD-6
496-180-011-000	W-17A	4	Dev	328.34	525.09	LDR	1			LOT 23 WESTPARK-PHASE 4 VILLAGE W-17A MOR DD-6
496-180-012-000	W-17A	4	Dev	328.34	525.09	LDR	1			LOT 24 WESTPARK-PHASE 4 VILLAGE W-17A MOR DD-6
496-180-013-000	W-17A	4	Dev	328.34	525.09	LDR	1			LOT 25 WESTPARK-PHASE 4 VILLAGE W-17A MOR DD-6
496-180-014-000	W-17A	4	Dev	328.34	525.09	LDR	1			LOT 26 WESTPARK-PHASE 4 VILLAGE W-17A MOR DD-6
496-180-015-000	W-17A	4	FM	-	525.09	LDR	1			LOT 27 WESTPARK-PHASE 4 VILLAGE W-17A MOR DD-6
496-180-016-000	W-17A	4	FM	-	525.09	LDR	1			LOT 28 WESTPARK-PHASE 4 VILLAGE W-17A MOR DD-6
496-180-017-000	W-17A	4	FM	-	525.09	LDR	1			LOT 29 WESTPARK-PHASE 4 VILLAGE W-17A MOR DD-6
496-180-018-000	W-17A	4	FM	-	525.09	LDR	1			LOT 30 WESTPARK-PHASE 4 VILLAGE W-17A MOR DD-6
496-180-019-000	W-17A	4	FM	-	525.09	LDR	1			LOT 31 WESTPARK-PHASE 4 VILLAGE W-17A MOR DD-6
496-180-020-000	W-17A	4	FM	-	525.09	LDR	1			LOT 32 WESTPARK-PHASE 4 VILLAGE W-17A MOR DD-6
496-180-021-000	W-17A	4	FM	-	525.09	LDR	1			LOT 33 WESTPARK-PHASE 4 VILLAGE W-17A MOR DD-6
496-180-022-000	W-17A	4	FM	-	525.09	LDR	1			LOT 34 WESTPARK-PHASE 4 VILLAGE W-17A MOR DD-6
496-180-023-000	W-17A	4	FM	-	525.09	LDR	1			LOT 35 WESTPARK-PHASE 4 VILLAGE W-17A MOR DD-6
496-180-024-000	W-17A	4	Dev	328.34	525.09	LDR	1			LOT 36 WESTPARK-PHASE 4 VILLAGE W-17A MOR DD-6
496-180-025-000	W-17A	4	Dev	328.34	525.09	LDR	1			LOT 37 WESTPARK-PHASE 4 VILLAGE W-17A MOR DD-6
496-180-026-000	W-17A	4	Dev	328.34	525.09	LDR	1			LOT 38 WESTPARK-PHASE 4 VILLAGE W-17A MOR DD-6
496-180-027-000	W-17A	4	FM	-	525.09	LDR	1			LOT 39 WESTPARK-PHASE 4 VILLAGE W-17A MOR DD-6
496-180-028-000	W-17A	4	FM	-	525.09	LDR	1			LOT 40 WESTPARK-PHASE 4 VILLAGE W-17A MOR DD-6
496-180-029-000	W-17A	4	Dev	328.34	525.09	LDR	1			LOT 41 WESTPARK-PHASE 4 VILLAGE W-17A MOR DD-6
496-180-030-000	W-17A	4	Dev	328.34	525.09	LDR	1			LOT 42 WESTPARK-PHASE 4 VILLAGE W-17A MOR DD-6
496-180-031-000	W-17A	4	Dev	328.34	525.09	LDR	1			LOT 43 WESTPARK-PHASE 4 VILLAGE W-17A MOR DD-6
496-180-032-000	W-17A	4	Dev	328.34	525.09	LDR	1			LOT 44 WESTPARK-PHASE 4 VILLAGE W-17A MOR DD-6

City of Roseville
Westpark Community Facilities District No. 2 (Public Services)
Fiscal Year 2016/17 Tax Roll

ASSESSOR PARCEL NUMBER	LARGE LOT PARCEL NO	PHASE	DEVELOPMENT STATUS	TOTAL CHARGE	MAXIMUM TAX	LAND USE	RES UNITS	POTENTIAL AFFORD UNITS	ACRES	LEGAL DESCRIPTION
496-180-033-000	W-17A	4	Dev	328.34	525.09	LDR	1			LOT 45 WESTPARK-PHASE 4 VILLAGE W-17A MOR DD-6
496-180-034-000	W-17A	4	Dev	328.34	525.09	LDR	1			LOT 46 WESTPARK-PHASE 4 VILLAGE W-17A MOR DD-6
496-180-035-000	W-17A	4	Dev	328.34	525.09	LDR	1			LOT 47 WESTPARK-PHASE 4 VILLAGE W-17A MOR DD-6
496-180-036-000	W-17A	4	Dev	328.34	525.09	LDR	1			LOT 48 WESTPARK-PHASE 4 VILLAGE W-17A MOR DD-6
496-180-037-000	W-17A	4	Dev	328.34	525.09	LDR	1			LOT 49 WESTPARK-PHASE 4 VILLAGE W-17A MOR DD-6
496-180-038-000	W-17A	4	Exempt	-	-	Public Use	0			LOT B WESTPARK-PHASE 4 VILLAGE W-17A MOR DD-6
496-180-039-000	W-17A	4	Exempt	-	-	Public Use	0			POR LOT C WESTPARK-PHASE 4 VILLAGE W-17A MOR DD-6
496-190-002-000	W-17E	4	Dev	323.36	517.13	LDR	1			LOT 2 WESTPARK PH4 VIL W-17E & W-18F MOR DD-13
496-190-003-000	W-17E	4	Dev	323.36	517.13	LDR	1			LOT 3 WESTPARK PH4 VIL W-17E & W-18F MOR DD-13
496-190-004-000	W-17E	4	Dev	323.36	517.13	LDR	1			LOT 4 WESTPARK PH4 VIL W-17E & W-18F MOR DD-13
496-190-005-000	W-17E	4	Dev	323.36	517.13	LDR	1			LOT 5 WESTPARK PH4 VIL W-17E & W-18F MOR DD-13
496-190-006-000	W-17E	4	Dev	323.36	517.13	LDR	1			LOT 6 WESTPARK PH4 VIL W-17E & W-18F MOR DD-13
496-190-007-000	W-17E	4	Dev	323.36	517.13	LDR	1			LOT 7 WESTPARK PH4 VIL W-17E & W-18F MOR DD-13
496-190-008-000	W-17E	4	Dev	323.36	517.13	LDR	1			LOT 8 WESTPARK PH4 VIL W-17E & W-18F MOR DD-13
496-190-009-000	W-17E	4	Dev	323.36	517.13	LDR	1			LOT 9 WESTPARK PH4 VIL W-17E & W-18F MOR DD-13
496-190-010-000	W-17E	4	Dev	323.36	517.13	LDR	1			LOT 10 WESTPARK PH4 VIL W-17E & W-18F MOR DD-13
496-190-011-000	W-17E	4	Dev	323.36	517.13	LDR	1			LOT 11 WESTPARK PH4 VIL W-17E & W-18F MOR DD-13
496-190-012-000	W-17E	4	Dev	323.36	517.13	LDR	1			LOT 12 WESTPARK PH4 VIL W-17E & W-18F MOR DD-13
496-190-013-000	W-17E	4	Dev	323.36	517.13	LDR	1			LOT 13 WESTPARK PH4 VIL W-17E & W-18F MOR DD-13
496-190-014-000	W-17E	4	Dev	323.36	517.13	LDR	1			LOT 14 WESTPARK PH4 VIL W-17E & W-18F MOR DD-13
496-190-015-000	W-17E	4	Dev	323.36	517.13	LDR	1			LOT 15 WESTPARK PH4 VIL W-17E & W-18F MOR DD-13
496-190-016-000	W-17E	4	Dev	323.36	517.13	LDR	1			LOT 16 WESTPARK PH4 VIL W-17E & W-18F MOR DD-13
496-190-017-000	W-17E	4	Dev	323.36	517.13	LDR	1			LOT 17 WESTPARK PH4 VIL W-17E & W-18F MOR DD-13
496-190-018-000	W-17E	4	Dev	323.36	517.13	LDR	1			LOT 18 WESTPARK PH4 VIL W-17E & W-18F MOR DD-13
496-190-019-000	W-17E	4	Dev	323.36	517.13	LDR	1			LOT 19 WESTPARK PH4 VIL W-17E & W-18F MOR DD-13
496-190-020-000	W-17E	4	Dev	323.36	517.13	LDR	1			LOT 20 WESTPARK PH4 VIL W-17E & W-18F MOR DD-13
496-190-021-000	W-17E	4	Dev	323.36	517.13	LDR	1			LOT 21 WESTPARK PH4 VIL W-17E & W-18F MOR DD-13
496-190-022-000	W-17E	4	Dev	323.36	517.13	LDR	1			LOT 39 WESTPARK PH4 VIL W-17E & W-18F MOR DD-13
496-190-023-000	W-17E	4	Dev	323.36	517.13	LDR	1			LOT 40 WESTPARK PH4 VIL W-17E & W-18F MOR DD-13
496-190-024-000	W-17E	4	Dev	323.36	517.13	LDR	1			LOT 41 WESTPARK PH4 VIL W-17E & W-18F MOR DD-13
496-190-025-000	W-18F	4	Dev	323.36	517.13	LDR	1			LOT 42 WESTPARK PH4 VIL W-17E & W-18F MOR DD-13
496-190-026-000	W-18F	4	Dev	323.36	517.13	LDR	1			LOT 43 WESTPARK PH4 VIL W-17E & W-18F MOR DD-13
496-190-027-000	W-18F	4	Dev	323.36	517.13	LDR	1			LOT 44 WESTPARK PH4 VIL W-17E & W-18F MOR DD-13
496-190-029-000	W-17E	4	Dev	323.36	517.13	LDR	1			POR LOT 1 WESTPARK PH4 VIL W-17E & W-18F MOR DD-13
496-200-001-000	W-17E	4	Dev	323.36	517.13	LDR	1			LOT 22 WESTPARK PH4 VIL W-17E & W-18F MOR DD-13
496-200-002-000	W-17E	4	Dev	323.36	517.13	LDR	1			LOT 23 WESTPARK PH4 VIL W-17E & W-18F MOR DD-13
496-200-003-000	W-17E	4	Dev	323.36	517.13	LDR	1			LOT 24 WESTPARK PH4 VIL W-17E & W-18F MOR DD-13
496-200-004-000	W-17E	4	Dev	323.36	517.13	LDR	1			LOT 25 WESTPARK PH4 VIL W-17E & W-18F MOR DD-13
496-200-005-000	W-17E	4	Dev	323.36	517.13	LDR	1			LOT 26 WESTPARK PH4 VIL W-17E & W-18F MOR DD-13
496-200-006-000	W-17E	4	Dev	323.36	517.13	LDR	1			LOT 27 WESTPARK PH4 VIL W-17E & W-18F MOR DD-13
496-200-007-000	W-17E	4	Dev	323.36	517.13	LDR	1			LOT 28 WESTPARK PH4 VIL W-17E & W-18F MOR DD-13
496-200-008-000	W-17E	4	Dev	323.36	517.13	LDR	1			LOT 29 WESTPARK PH4 VIL W-17E & W-18F MOR DD-13
496-200-009-000	W-17E	4	Dev	323.36	517.13	LDR	1			LOT 30 WESTPARK PH4 VIL W-17E & W-18F MOR DD-13
496-200-010-000	W-17E	4	Dev	323.36	517.13	LDR	1			LOT 31 WESTPARK PH4 VIL W-17E & W-18F MOR DD-13
496-200-011-000	W-17E	4	Dev	323.36	517.13	LDR	1			LOT 32 WESTPARK PH4 VIL W-17E & W-18F MOR DD-13
496-200-012-000	W-17E	4	Dev	323.36	517.13	LDR	1			LOT 33 WESTPARK PH4 VIL W-17E & W-18F MOR DD-13
496-200-013-000	W-17E	4	Dev	323.36	517.13	LDR	1			LOT 34 WESTPARK PH4 VIL W-17E & W-18F MOR DD-13
496-200-014-000	W-17E	4	Dev	323.36	517.13	LDR	1			LOT 35 WESTPARK PH4 VIL W-17E & W-18F MOR DD-13
496-200-015-000	W-17E	4	Dev	323.36	517.13	LDR	1			LOT 36 WESTPARK PH4 VIL W-17E & W-18F MOR DD-13

City of Roseville
Westpark Community Facilities District No. 2 (Public Services)
Fiscal Year 2016/17 Tax Roll

ASSESSOR PARCEL NUMBER	LARGE LOT PARCEL NO	PHASE	DEVELOPMENT STATUS	TOTAL CHARGE	MAXIMUM TAX	LAND USE	RES UNITS	POTENTIAL AFFORD UNITS	ACRES	LEGAL DESCRIPTION
496-200-016-000	W-17E	4	Dev	323.36	517.13	LDR	1			LOT 37 WESTPARK PH4 VIL W-17E & W-18F MOR DD-13
496-200-017-000	W-17E	4	Dev	323.36	517.13	LDR	1			LOT 38 WESTPARK PH4 VIL W-17E & W-18F MOR DD-13
496-200-018-000	W-18F	4	Dev	323.36	517.13	LDR	1			LOT 45 WESTPARK PH4 VIL W-17E & W-18F MOR DD-13
496-200-019-000	W-18F	4	Dev	323.36	517.13	LDR	1			LOT 46 WESTPARK PH4 VIL W-17E & W-18F MOR DD-13
496-200-020-000	W-18F	4	Dev	323.36	517.13	LDR	1			LOT 47 WESTPARK PH4 VIL W-17E & W-18F MOR DD-13
496-200-021-000	W-18F	4	Dev	323.36	517.13	LDR	1			LOT 48 WESTPARK PH4 VIL W-17E & W-18F MOR DD-13
496-200-022-000	W-18F	4	Dev	323.36	517.13	LDR	1			LOT 49 WESTPARK PH4 VIL W-17E & W-18F MOR DD-13
496-200-023-000	W-18F	4	Dev	323.36	517.13	LDR	1			LOT 50 WESTPARK PH4 VIL W-17E & W-18F MOR DD-13
496-200-024-000	W-18F	4	Dev	323.36	517.13	LDR	1			LOT 51 WESTPARK PH4 VIL W-17E & W-18F MOR DD-13
496-200-025-000	W-18F	4	Dev	323.36	517.13	LDR	1			LOT 52 WESTPARK PH4 VIL W-17E & W-18F MOR DD-13
496-230-001-000	W-17B	4	FM	-	517.13	LDR	1			LOT 1 WESTPARK PH4 VILL W-17B MOR DD-33
496-230-002-000	W-17B	4	FM	-	517.13	LDR	1			LOT 2 WESTPARK PH4 VILL W-17B MOR DD-33
496-230-003-000	W-17B	4	FM	-	517.13	LDR	1			LOT 3 WESTPARK PH4 VILL W-17B MOR DD-33
496-230-004-000	W-17B	4	FM	-	517.13	LDR	1			LOT 4 WESTPARK PH4 VILL W-17B MOR DD-33
496-230-005-000	W-17B	4	FM	-	517.13	LDR	1			LOT 5 WESTPARK PH4 VILL W-17B MOR DD-33
496-230-006-000	W-17B	4	FM	-	517.13	LDR	1			LOT 6 WESTPARK PH4 VILL W-17B MOR DD-33
496-230-007-000	W-17B	4	FM	-	517.13	LDR	1			LOT 7 WESTPARK PH4 VILL W-17B MOR DD-33
496-230-008-000	W-17B	4	FM	-	517.13	LDR	1			LOT 8 WESTPARK PH4 VILL W-17B MOR DD-33
496-230-009-000	W-17B	4	FM	-	517.13	LDR	1			LOT 9 WESTPARK PH4 VILL W-17B MOR DD-33
496-230-010-000	W-17B	4	FM	-	517.13	LDR	1			LT 10 WESTPARK PH4 VILL W-17B MOR DD-33
496-230-011-000	W-17B	4	FM	-	517.13	LDR	1			LT 11 WESTPARK PH4 VILL W-17B MOR DD-33
496-230-012-000	W-17B	4	FM	-	517.13	LDR	1			LT 12 WESTPARK PH4 VILL W-17B MOR DD-33
496-230-013-000	W-17B	4	FM	-	517.13	LDR	1			LT 13 WESTPARK PH4 VILL W-17B MOR DD-33
496-230-014-000	W-17B	4	FM	-	517.13	LDR	1			LT 14 WESTPARK PH4 VILL W-17B MOR DD-33
496-230-015-000	W-17B	4	FM	-	517.13	LDR	1			LT 15 WESTPARK PH4 VILL W-17B MOR DD-33
496-230-016-000	W-17B	4	FM	-	517.13	LDR	1			LT 16 WESTPARK PH4 VILL W-17B MOR DD-33
496-230-017-000	W-17B	4	FM	-	517.13	LDR	1			LT 17 WESTPARK PH4 VILL W-17B MOR DD-33
496-230-018-000	W-17B	4	FM	-	517.13	LDR	1			LT 18 WESTPARK PH4 VILL W-17B MOR DD-33
496-230-019-000	W-17B	4	FM	-	517.13	LDR	1			LT 19 WESTPARK PH4 VILL W-17B MOR DD-33
496-230-020-000	W-17B	4	FM	-	517.13	LDR	1			LT 20 WESTPARK PH4 VILL W-17B MOR DD-33
496-230-021-000	W-17B	4	FM	-	517.13	LDR	1			LT 21 WESTPARK PH4 VILL W-17B MOR DD-33
496-230-022-000	W-17B	4	FM	-	517.13	LDR	1			LT 22 WESTPARK PH4 VILL W-17B MOR DD-33
496-230-023-000	W-17B	4	FM	-	517.13	LDR	1			LT 23 WESTPARK PH4 VILL W-17B MOR DD-33
496-230-024-000	W-17B	4	FM	-	517.13	LDR	1			LT 24 WESTPARK PH4 VILL W-17B MOR DD-33
496-230-025-000	W-17B	4	FM	-	517.13	LDR	1			LT 25 WESTPARK PH4 VILL W-17B MOR DD-33
496-230-026-000	W-17B	4	FM	-	517.13	LDR	1			LT 26 WESTPARK PH4 VILL W-17B MOR DD-33
496-230-027-000	W-17B	4	FM	-	517.13	LDR	1			LT 27 WESTPARK PH4 VILL W-17B MOR DD-33
496-230-028-000	W-17B	4	FM	-	517.13	LDR	1			LT 28 WESTPARK PH4 VILL W-17B MOR DD-33
496-230-029-000	W-17B	4	FM	-	517.13	LDR	1			LT 29 WESTPARK PH4 VILL W-17B MOR DD-33
496-230-030-000	W-17B	4	FM	-	517.13	LDR	1			LT 30 WESTPARK PH4 VILL W-17B MOR DD-33
496-230-031-000	W-17B	4	FM	-	517.13	LDR	1			LT 31 WESTPARK PH4 VILL W-17B MOR DD-33
496-230-032-000	W-17B	4	FM	-	517.13	LDR	1			LT 32 WESTPARK PH4 VILL W-17B MOR DD-33
496-230-033-000	W-17B	4	FM	-	517.13	LDR	1			LT 33 WESTPARK PH4 VILL W-17B MOR DD-33
496-230-034-000	W-17B	4	FM	-	517.13	LDR	1			LT 34 WESTPARK PH4 VILL W-17B MOR DD-33
496-230-035-000	W-17B	4	FM	-	517.13	LDR	1			LT 35 WESTPARK PH4 VILL W-17B MOR DD-33
496-230-036-000	W-17B	4	FM	-	517.13	LDR	1			LT 36 WESTPARK PH4 VILL W-17B MOR DD-33
496-230-037-000	W-17B	4	FM	-	517.13	LDR	1			LT 37 WESTPARK PH4 VILL W-17B MOR DD-33
496-230-038-000	W-17B	4	FM	-	517.13	LDR	1			LT 38 WESTPARK PH4 VILL W-17B MOR DD-33
496-230-039-000	W-17B	4	FM	-	517.13	LDR	1			LT 39 WESTPARK PH4 VILL W-17B MOR DD-33

City of Roseville
Westpark Community Facilities District No. 2 (Public Services)
Fiscal Year 2016/17 Tax Roll

ASSESSOR PARCEL NUMBER	LARGE LOT PARCEL NO	PHASE	DEVELOPMENT STATUS	TOTAL CHARGE	MAXIMUM TAX	LAND USE	RES UNITS	POTENTIAL AFFORD UNITS	ACRES	LEGAL DESCRIPTION
496-230-040-000	W-17B	4	FM	-	517.13	LDR	1			LT 40 WESTPARK PH4 VILL W-17B MOR DD-33
496-230-041-000	W-17B	4	FM	-	517.13	LDR	1			LT 41 WESTPARK PH4 VILL W-17B MOR DD-33
496-230-042-000	W-17B	4	FM	-	517.13	LDR	1			LT 42 WESTPARK PH4 VILL W-17B MOR DD-33
496-230-043-000	W-17B	4	FM	-	517.13	LDR	1			LT 43 WESTPARK PH4 VILL W-17B MOR DD-33
496-230-044-000	W-17B	4	FM	-	517.13	LDR	1			LT 44 WESTPARK PH4 VILL W-17B MOR DD-33
496-230-045-000	W-17B	4	FM	-	517.13	LDR	1			LT 45 WESTPARK PH4 VILL W-17B MOR DD-33
496-230-046-000	W-17B	4	FM	-	517.13	LDR	1			LT 46 WESTPARK PH4 VILL W-17B MOR DD-33
496-230-047-000	W-17B	4	FM	-	517.13	LDR	1			LT 47 WESTPARK PH4 VILL W-17B MOR DD-33
496-230-048-000	W-17B	4	FM	-	517.13	LDR	1			LT 48 WESTPARK PH4 VILL W-17B MOR DD-33
496-230-049-000	W-17B	4	FM	-	517.13	LDR	1			LT 49 WESTPARK PH4 VILL W-17B MOR DD-33
496-230-050-000	W-17B	4	FM	-	517.13	LDR	1			LT 50 WESTPARK PH4 VILL W-17B MOR DD-33
496-230-051-000	W-17B	4	FM	-	517.13	LDR	1			LT 51 WESTPARK PH4 VILL W-17B MOR DD-33
496-230-052-000	W-17B	4	FM	-	517.13	LDR	1			LT 52 WESTPARK PH4 VILL W-17B MOR DD-33
496-230-053-000	W-17B	4	FM	-	517.13	LDR	1			LT 53 WESTPARK PH4 VILL W-17B MOR DD-33
496-230-054-000	W-17B	4	FM	-	517.13	LDR	1			LT 54 WESTPARK PH4 VILL W-17B MOR DD-33
496-230-055-000	W-17B	4	FM	-	517.13	LDR	1			LT 55 WESTPARK PH4 VILL W-17B MOR DD-33
496-230-056-000	W-17B	4	FM	-	517.13	LDR	1			LT 56 WESTPARK PH4 VILL W-17B MOR DD-33
496-240-001-000	W-19B	4	FM	-	517.13	LDR	1			LOT 1 WESTPARK-PH 4 VIL W-19B MOR DD-42
496-240-002-000	W-19B	4	FM	-	517.13	LDR	1			LOT 2 WESTPARK-PH 4 VIL W-19B MOR DD-42
496-240-003-000	W-19B	4	FM	-	517.13	LDR	1			LOT 3 WESTPARK-PH 4 VIL W-19B MOR DD-42
496-240-004-000	W-19B	4	FM	-	517.13	LDR	1			LOT 4 WESTPARK-PH 4 VIL W-19B MOR DD-42
496-240-005-000	W-19B	4	FM	-	517.13	LDR	1			LOT 5 WESTPARK-PH 4 VIL W-19B MOR DD-42
496-240-006-000	W-19B	4	FM	-	517.13	LDR	1			LOT 6 WESTPARK-PH 4 VIL W-19B MOR DD-42
496-240-007-000	W-19B	4	Dev	323.36	517.13	LDR	1			LOT 7 WESTPARK-PH 4 VIL W-19B MOR DD-42
496-240-008-000	W-19B	4	Dev	323.36	517.13	LDR	1			LOT 8 WESTPARK-PH 4 VIL W-19B MOR DD-42
496-240-009-000	W-19B	4	Dev	323.36	517.13	LDR	1			LOT 9 WESTPARK-PH 4 VIL W-19B MOR DD-42
496-240-010-000	W-19B	4	Dev	323.36	517.13	LDR	1			LOT 10 WESTPARK-PH 4 VIL W-19B MOR DD-42
496-240-011-000	W-19B	4	Dev	323.36	517.13	LDR	1			LOT 11 WESTPARK-PH 4 VIL W-19B MOR DD-42
496-240-012-000	W-19B	4	Dev	323.36	517.13	LDR	1			LOT 12 WESTPARK-PH 4 VIL W-19B MOR DD-42
496-240-013-000	W-19B	4	Dev	323.36	517.13	LDR	1			LOT 13 WESTPARK-PH 4 VIL W-19B MOR DD-42
496-240-014-000	W-19B	4	Dev	323.36	517.13	LDR	1			LOT 14 WESTPARK-PH 4 VIL W-19B MOR DD-42
496-240-015-000	W-19B	4	Dev	323.36	517.13	LDR	1			LOT 15 WESTPARK-PH 4 VIL W-19B MOR DD-42
496-240-016-000	W-19B	4	Dev	323.36	517.13	LDR	1			LOT 16 WESTPARK-PH 4 VIL W-19B MOR DD-42
496-240-017-000	W-19B	4	Dev	323.36	517.13	LDR	1			LOT 17 WESTPARK-PH 4 VIL W-19B MOR DD-42
496-240-018-000	W-19B	4	FM	-	517.13	LDR	1			LOT 18 WESTPARK-PH 4 VIL W-19B MOR DD-42
496-240-019-000	W-19B	4	FM	-	517.13	LDR	1			LOT 19 WESTPARK-PH 4 VIL W-19B MOR DD-42
496-240-020-000	W-19B	4	FM	-	517.13	LDR	1			LOT 20 WESTPARK-PH 4 VIL W-19B MOR DD-42
496-240-021-000	W-19B	4	FM	-	517.13	LDR	1			LOT 21 WESTPARK-PH 4 VIL W-19B MOR DD-42
496-240-022-000	W-19B	4	FM	-	517.13	LDR	1			LOT 22 WESTPARK-PH 4 VIL W-19B MOR DD-42
496-240-023-000	W-19B	4	FM	-	517.13	LDR	1			LOT 23 WESTPARK-PH 4 VIL W-19B MOR DD-42
496-240-024-000	W-19B	4	FM	-	517.13	LDR	1			LOT 24 WESTPARK-PH 4 VIL W-19B MOR DD-42
496-240-025-000	W-19B	4	FM	-	517.13	LDR	1			LOT 25 WESTPARK-PH 4 VIL W-19B MOR DD-42
496-240-026-000	W-19B	4	FM	-	517.13	LDR	1			LOT 26 WESTPARK-PH 4 VIL W-19B MOR DD-42
496-240-027-000	W-19B	4	FM	-	517.13	LDR	1			LOT 27 WESTPARK-PH 4 VIL W-19B MOR DD-42
496-240-028-000	W-19B	4	FM	-	517.13	LDR	1			LOT 28 WESTPARK-PH 4 VIL W-19B MOR DD-42
496-240-029-000	W-19B	4	FM	-	517.13	LDR	1			LOT 29 WESTPARK-PH 4 VIL W-19B MOR DD-42
496-240-030-000	W-19B	4	FM	-	517.13	LDR	1			LOT 30 WESTPARK-PH 4 VIL W-19B MOR DD-42
496-240-031-000	W-19B	4	FM	-	517.13	LDR	1			LOT 31 WESTPARK-PH 4 VIL W-19B MOR DD-42
496-240-032-000	W-19B	4	FM	-	517.13	LDR	1			LOT 32 WESTPARK-PH 4 VIL W-19B MOR DD-42

City of Roseville
Westpark Community Facilities District No. 2 (Public Services)
Fiscal Year 2016/17 Tax Roll

ASSESSOR PARCEL NUMBER	LARGE LOT PARCEL NO	PHASE	DEVELOPMENT STATUS	TOTAL CHARGE	MAXIMUM TAX	LAND USE	RES UNITS	POTENTIAL AFFORD UNITS	ACRES	LEGAL DESCRIPTION
496-240-033-000	W-19B	4	FM	-	517.13	LDR	1			LOT 33 WESTPARK-PH 4 VIL W-19B MOR DD-42
496-240-034-000	W-19B	4	FM	-	517.13	LDR	1			LOT 34 WESTPARK-PH 4 VIL W-19B MOR DD-42
496-240-035-000	W-19B	4	FM	-	517.13	LDR	1			LOT 35 WESTPARK-PH 4 VIL W-19B MOR DD-42
496-240-036-000	W-19B	4	FM	-	517.13	LDR	1			LOT 36 WESTPARK-PH 4 VIL W-19B MOR DD-42
496-240-037-000	W-19B	4	FM	-	517.13	LDR	1			LOT 37 WESTPARK-PH 4 VIL W-19B MOR DD-42
496-240-038-000	W-19B	4	FM	-	517.13	LDR	1			LOT 38 WESTPARK-PH 4 VIL W-19B MOR DD-42
496-240-039-000	W-19B	4	FM	-	517.13	LDR	1			LOT 39 WESTPARK-PH 4 VIL W-19B MOR DD-42
496-240-040-000	W-19B	4	FM	-	517.13	LDR	1			LOT 40 WESTPARK-PH 4 VIL W-19B MOR DD-42
496-240-041-000	W-19B	4	Dev	323.36	517.13	LDR	1			LOT 41 WESTPARK-PH 4 VIL W-19B MOR DD-42
496-240-042-000	W-19B	4	Dev	323.36	517.13	LDR	1			LOT 42 WESTPARK-PH 4 VIL W-19B MOR DD-42
496-240-043-000	W-19B	4	Dev	323.36	517.13	LDR	1			LOT 43 WESTPARK-PH 4 VIL W-19B MOR DD-42
496-240-044-000	W-19B	4	FM	-	517.13	LDR	1			LOT 44 WESTPARK-PH 4 VIL W-19B MOR DD-42
496-240-045-000	W-19B	4	Dev	323.36	517.13	LDR	1			LOT 45 WESTPARK-PH 4 VIL W-19B MOR DD-42
496-240-046-000	W-19B	4	FM	-	517.13	LDR	1			LOT 46 WESTPARK-PH 4 VIL W-19B MOR DD-42
496-240-047-000	W-19B	4	FM	-	517.13	LDR	1			LOT 47 WESTPARK-PH 4 VIL W-19B MOR DD-42
496-240-048-000	W-19B	4	FM	-	517.13	LDR	1			LOT 48 WESTPARK-PH 4 VIL W-19B MOR DD-42
496-240-049-000	W-19B	4	FM	-	517.13	LDR	1			LOT 49 WESTPARK-PH 4 VIL W-19B MOR DD-42
496-240-050-000	W-19B	4	FM	-	517.13	LDR	1			LOT 50 WESTPARK-PH 4 VIL W-19B MOR DD-42
496-240-051-000	W-19B	4	FM	-	517.13	LDR	1			LOT 51 WESTPARK-PH 4 VIL W-19B MOR DD-42
496-240-052-000	W-19B	4	Dev	323.36	517.13	LDR	1			LOT 52 WESTPARK-PH 4 VIL W-19B MOR DD-42
496-240-053-000	W-19B	4	Dev	323.36	517.13	LDR	1			LOT 53 WESTPARK-PH 4 VIL W-19B MOR DD-42
496-240-054-000	W-19B	4	FM	-	517.13	LDR	1			LOT 54 WESTPARK-PH 4 VIL W-19B MOR DD-42
496-240-055-000	W-19B	4	FM	-	517.13	LDR	1			LOT 55 WESTPARK-PH 4 VIL W-19B MOR DD-42
496-240-056-000	W-19B	4	FM	-	517.13	LDR	1			LOT 56 WESTPARK-PH 4 VIL W-19B MOR DD-42
496-240-057-000	W-19B	4	FM	-	517.13	LDR	1			LOT 57 WESTPARK-PH 4 VIL W-19B MOR DD-42
496-240-058-000	W-19B	4	FM	-	517.13	LDR	1			LOT 58 WESTPARK-PH 4 VIL W-19B MOR DD-42
496-240-059-000	W-19B	4	FM	-	517.13	LDR	1			LOT 59 WESTPARK-PH 4 VIL W-19B MOR DD-42
496-240-060-000	W-19B	4	FM	-	517.13	LDR	1			LOT 60 WESTPARK-PH 4 VIL W-19B MOR DD-42
496-240-061-000	W-19B	4	FM	-	517.13	LDR	1			LOT 61 WESTPARK-PH 4 VIL W-19B MOR DD-42
496-240-062-000	W-19B	4	FM	-	517.13	LDR	1			LOT 62 WESTPARK-PH 4 VIL W-19B MOR DD-42
496-240-063-000	W-19B	4	FM	-	517.13	LDR	1			LOT 63 WESTPARK-PH 4 VIL W-19B MOR DD-42
496-240-064-000	W-19B	4	FM	-	517.13	LDR	1			LOT 64 WESTPARK-PH 4 VIL W-19B MOR DD-42
496-240-065-000	W-19B	4	FM	-	517.13	LDR	1			LOT 65 WESTPARK-PH 4 VIL W-19B MOR DD-42
496-240-066-000	W-19B	4	FM	-	517.13	LDR	1			LOT 66 WESTPARK-PH 4 VIL W-19B MOR DD-42
496-240-067-000	W-19B	4	FM	-	517.13	LDR	1			LOT 67 WESTPARK-PH 4 VIL W-19B MOR DD-42
496-240-068-000	W-19B	4	FM	-	517.13	LDR	1			LOT 68 WESTPARK-PH 4 VIL W-19B MOR DD-42
496-240-069-000	W-19B	4	FM	-	517.13	LDR	1			LOT 69 WESTPARK-PH 4 VIL W-19B MOR DD-42
496-240-070-000	W-19B	4	FM	-	517.13	LDR	1			LOT 70 WESTPARK-PH 4 VIL W-19B MOR DD-42
496-240-071-000	W-19B	4	FM	-	517.13	LDR	1			LOT 71 WESTPARK-PH 4 VIL W-19B MOR DD-42
496-240-072-000	W-19B	4	FM	-	517.13	LDR	1			LOT 72 WESTPARK-PH 4 VIL W-19B MOR DD-42
496-240-073-000	W-19B	4	FM	-	517.13	LDR	1			LOT 73 WESTPARK-PH 4 VIL W-19B MOR DD-42
496-240-074-000	W-19B	4	FM	-	517.13	LDR	1			LOT 74 WESTPARK-PH 4 VIL W-19B MOR DD-42
496-240-075-000	W-19B	4	FM	-	517.13	LDR	1			LOT 75 WESTPARK-PH 4 VIL W-19B MOR DD-42
496-240-076-000	W-19B	4	FM	-	517.13	LDR	1			LOT 76 WESTPARK-PH 4 VIL W-19B MOR DD-42
496-240-077-000	W-19B	4	FM	-	517.13	LDR	1			LOT 77 WESTPARK-PH 4 VIL W-19B MOR DD-42
496-240-078-000	W-19B	4	FM	-	517.13	LDR	1			LOT 78 WESTPARK-PH 4 VIL W-19B MOR DD-42
496-240-079-000	W-19B	4	FM	-	517.13	LDR	1			LOT 79 WESTPARK-PH 4 VIL W-19B MOR DD-42
496-240-080-000	W-19B	4	FM	-	517.13	LDR	1			LOT 80 WESTPARK-PH 4 VIL W-19B MOR DD-42
496-240-081-000	W-19B	4	FM	-	517.13	LDR	1			LOT 81 WESTPARK-PH 4 VIL W-19B MOR DD-42

City of Roseville
Westpark Community Facilities District No. 2 (Public Services)
Fiscal Year 2016/17 Tax Roll

ASSESSOR PARCEL NUMBER	LARGE LOT PARCEL NO	PHASE	DEVELOPMENT STATUS	TOTAL CHARGE	MAXIMUM TAX	LAND USE	RES UNITS	POTENTIAL AFFORD UNITS	ACRES	LEGAL DESCRIPTION
496-240-082-000	W-19B	4	FM	-	517.13	LDR	1			LOT 82 WESTPARK-PH 4 VIL W-19B MOR DD-42
496-240-083-000	W-19B	4	FM	-	517.13	LDR	1			LOT 83 WESTPARK-PH 4 VIL W-19B MOR DD-42
496-240-084-000	W-19B	4	FM	-	517.13	LDR	1			LOT 84 WESTPARK-PH 4 VIL W-19B MOR DD-42
496-240-085-000	W-19B	4	FM	-	517.13	LDR	1			LOT 85 WESTPARK-PH 4 VIL W-19B MOR DD-42

Summary Fields	Value
ACTIVE PARCELS	3,336.00
LEVIED PARCELS	2,926.00
TOTAL CHARGE	932,589.80
MAXIMUM TAX	2,085,169.05
RES UNITS	4,225.00
ACRES	14.40